



Sheringham Shoal and Dudgeon Offshore Wind Farm Extension Projects

Habitats of Protected Species Plan

August 2022
Document Reference: 2.17
APFP Regulation: 5(2)(l)

590000

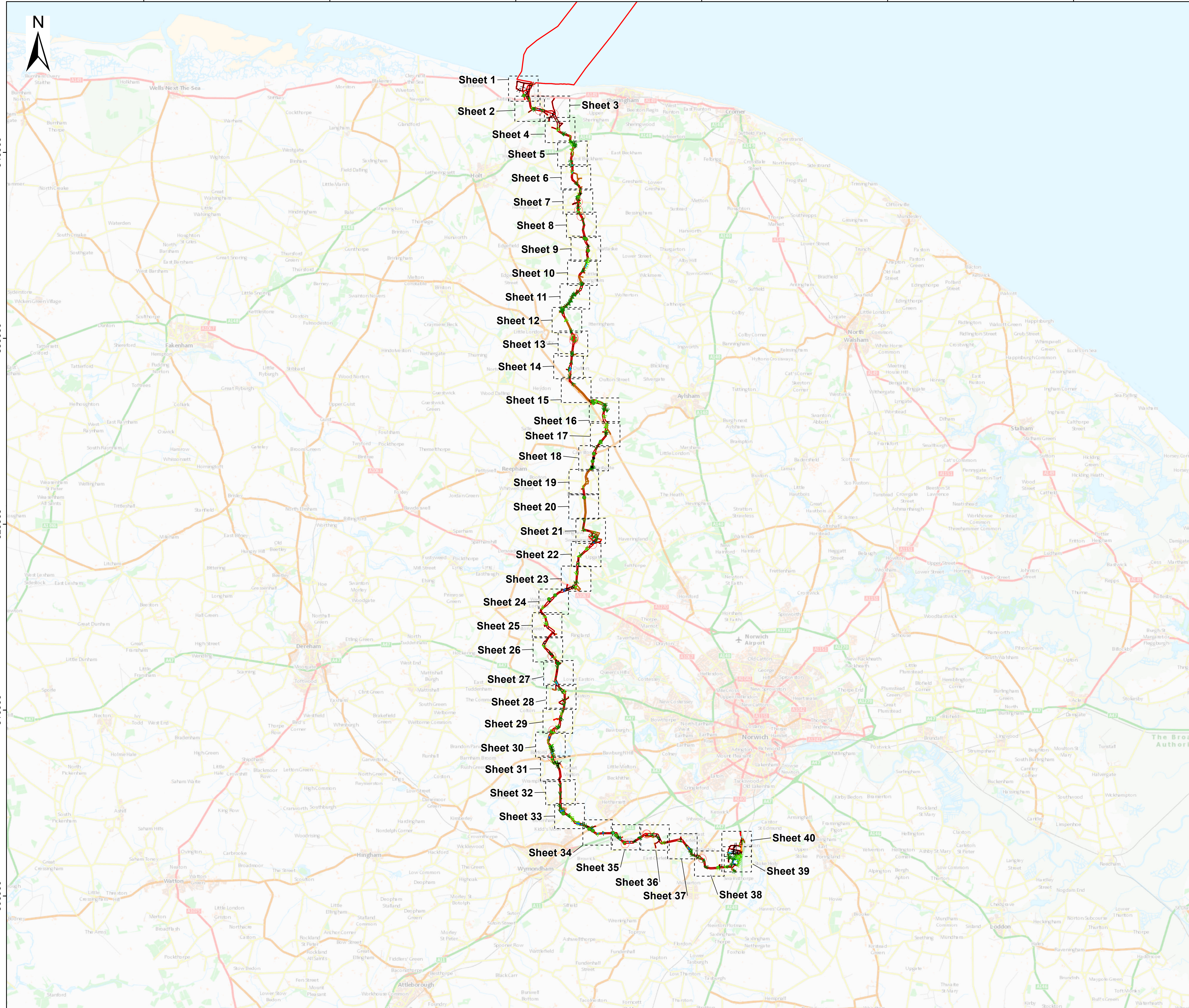
600000

610000

620000

630000

640000



Sheringham Shoal and Dudgeon Extension Projects

Title:

Habitats of Protected Species Key Plan

APFP Regulations Reference: 5(2)(l)

Application Doc. no.: 2.17

Legend:

Order Limits

Onshore Substation Site

Sheet Boundary

Phase 1 Habitat Survey

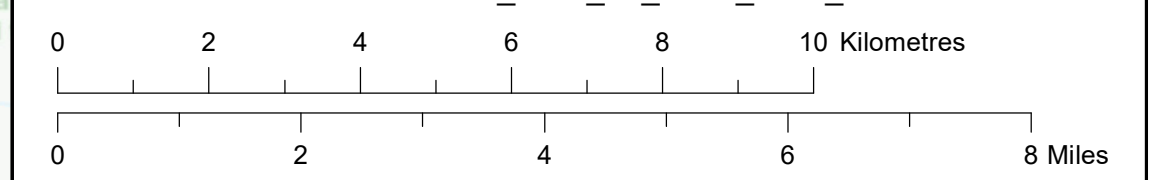
- Target note
- Intact hedge - native species-rich
- Intact hedge - species-poor
- Defunct hedge - native species-rich
- Defunct hedge - species-poor
- Hedge with trees - native species-rich
- Hedge with trees - species-poor
- Defunct hedge with trees - native species-rich
- Defunct hedge with trees - species-poor
- Broadleaved line of trees
- Wet ditch
- Soft cliff
- Fence
- Dry ditch
- Earth bank
- Broadleaved woodland - semi-natural
- Broadleaved woodland - plantation
- Mixed woodland - semi-natural
- Mixed woodland - plantation
- Scrub - dense/continuous
- Scrub - scattered
- Broadleaved Parkland/scattered trees
- Neutral grassland - semi-improved
- Improved grassland
- Marsh/marshy grassland
- Poor semi-improved grassland
- Other tall herb and fern - ruderal
- Fen - flood plain mire
- Standing water
- Running water
- Shingle above high tide mark
- Coastal grassland
- Cultivated/disturbed land - arable
- Cultivated/disturbed land - amenity grassland
- Cultivated/disturbed land - ephemeral/short perennial
- Bare ground
- Hardstanding

- Norfolk Biodiversity Information Service Living Map**
- Arable
 - Improved grassland
 - Lowland mixed deciduous woodland
 - Semi-improved grassland
 - Semi-improved scrub
 - Waterbody

Data Sources: © Historic England, 2021; © Norfolk County Council, 2021
Base Map: © Crown copyright and database rights 2020, Ordnance Survey 0100031673; © OpenStreetMap (and) contributors, CC-BY-SA
Contains OS data © Crown Copyright and database right 2020



Coordinate Reference System: British National Grid
Transformation WGS84: OSGB_1936_To_WGS_1984_7



Scale: 1:100,000 Scale at size: A1

Equinor Doc. no.: C282-RH-Z-GA-00005

REV	DATE	STATUS	DRW	CHK	APR
A	19/08/2022	First Issue	JT	JA	SM



610000

610500

611000



344000

343500

343000

Sheringham Shoal and Dudgeon Extension Projects

Title:

Habitats of Protected Species Sheet 1 of 40

APFP Regulations Reference: 5(2)(l)

Application Doc. no.: 2.17

Legend:

- Order Limits
- Sheet Boundary
- Mean Low Water (Springs)
- Mean High Water (Springs)
- Shingle above high tide mark
- Coastal grassland
- Cultivated/disturbed land - arable

Phase 1 Habitat Survey

●●●● Broadleaved line of trees

~~~~~ Soft cliff

Fence

### Phase 1 Habitat Survey

Hedge with trees - species-poor

Defunct hedge with trees - species-poor

Scrub - dense/continuous

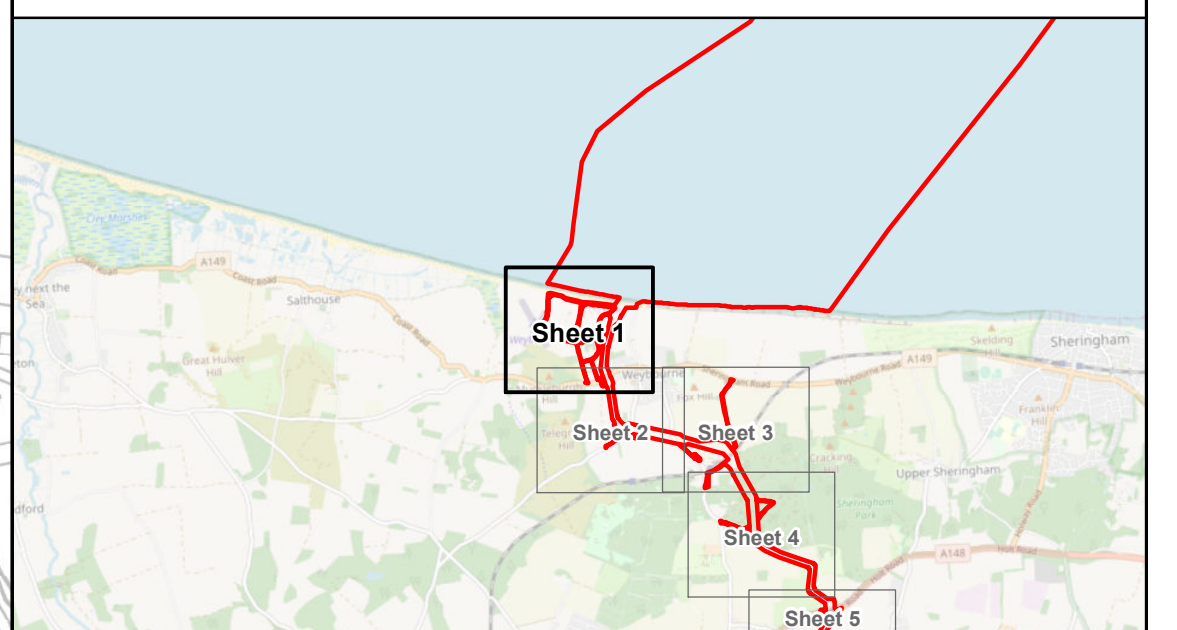
Scrub - scattered

Neutral grassland - semi-improved

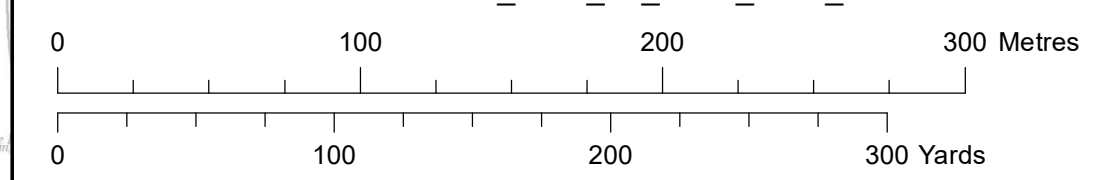
Improved grassland

Poor semi-improved grassland

Swamp



Coordinate Reference System: British National Grid  
Transformation WGS84: OSGB\_1936\_To\_WGS\_1984\_7



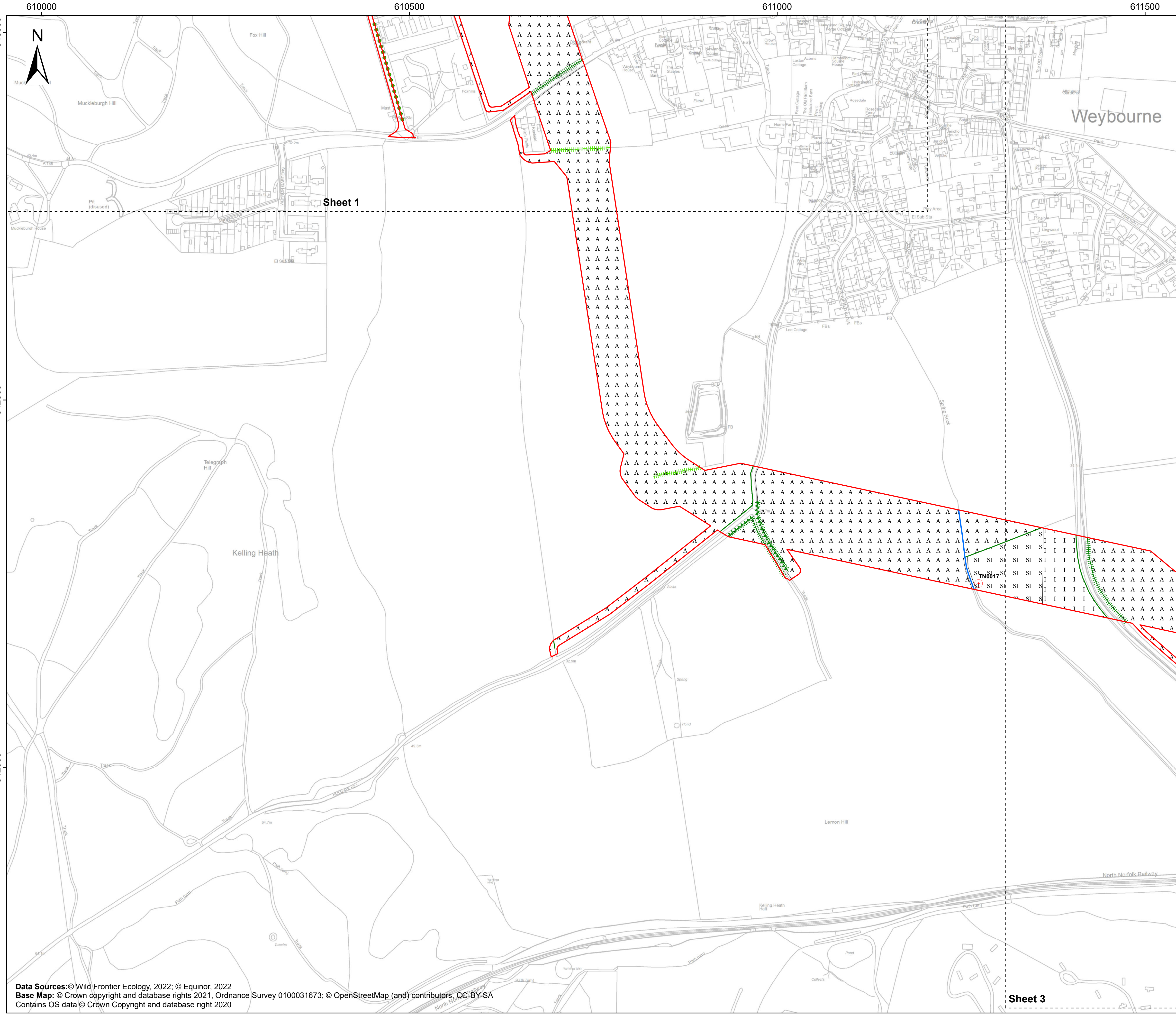
Scale: 1:2,500      Scale at size: A1

Equinor Doc. no.: C282-RH-Z-GA-00009

| REV | DATE       | STATUS       | DRW | CHK | APR |
|-----|------------|--------------|-----|-----|-----|
| B   | 19/08/2022 | Second Issue | JT  | ST  | FM  |
| A   | 12/05/2022 | First Issue  | AZ  | ST  | FM  |



Data Sources: © Wild Frontier Ecology, 2022; © Equinor, 2022  
Base Map: © Crown copyright and database rights 2021, Ordnance Survey 0100031673; © OpenStreetMap (and) contributors, CC-BY-SA  
Contains OS data © Crown Copyright and database right 2020



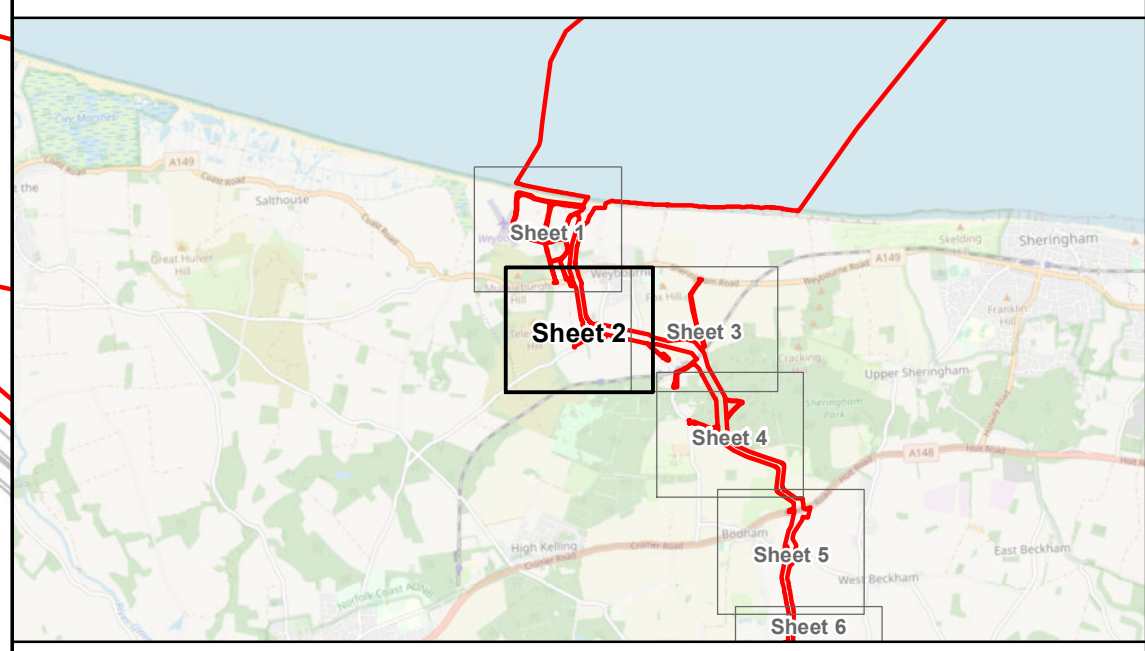
# Sheringham Shoal and Dudgeon Extension Projects

Title:  
Habitats of Protected Species  
Sheet 2 of 40

APFP Regulations Reference: 5(2)(l)  
Application Doc. no.: 2.17

**Legend:**

- Order Limits
- Sheet Boundary
- Phase 1 Habitat Survey**
- Target note
- Phase 1 Habitat Survey**
- Broadleaved line of trees
- Wet ditch
- Phase 1 Habitat Survey**
- Intact hedge - species-poor
- ~ Hedge with trees - native species-rich
- ||||| Hedge with trees - species-poor
- ||||| Defunct hedge with trees - species-poor
- I I Improved grassland
- SI SI Poor semi-improved grassland
- A A Cultivated/disturbed land - arable



Coordinate Reference System: British National Grid  
Transformation WGS84: OSGB\_1936\_To\_WGS\_1984\_7

Scale: 1:2,500      Scale at size: A1

Equinor Doc. no.: C282-RH-Z-GA-00009

|     |            |              |     |     |     |
|-----|------------|--------------|-----|-----|-----|
|     |            |              |     |     |     |
| B   | 19/08/2022 | Second Issue | JT  | ST  | FM  |
| A   | 12/05/2022 | First Issue  | AZ  | ST  | FM  |
| REV | DATE       | STATUS       | DRW | CHK | APR |

Data Sources: © Wild Frontier Ecology, 2022; © Equinor, 2022  
Base Map: © Crown copyright and database rights 2021, Ordnance Survey 0100031673; © OpenStreetMap (and) contributors, CC-BY-SA  
Contains OS data © Crown Copyright and database right 2020



Sheet 3

611500

612000

612500

343000

342500

342000

Sheet 2

Sheet 4

# Sheringham Shoal and Dudgeon Extension Projects

Title:

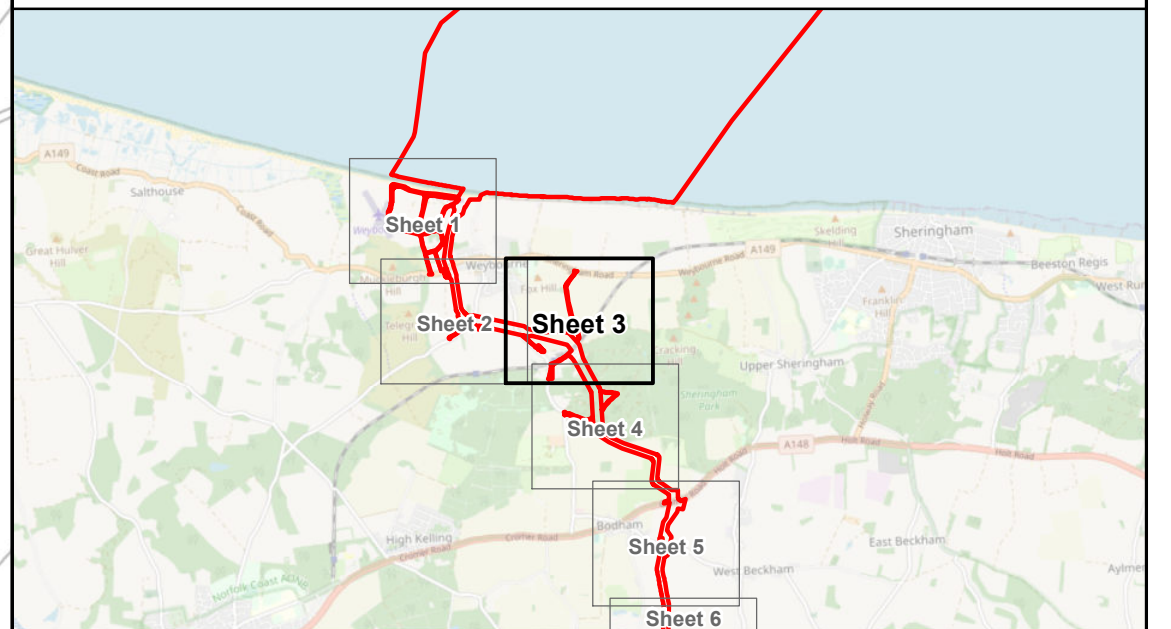
## Habitats of Protected Species Sheet 3 of 40

APFP Regulations Reference: 5(2)(l)

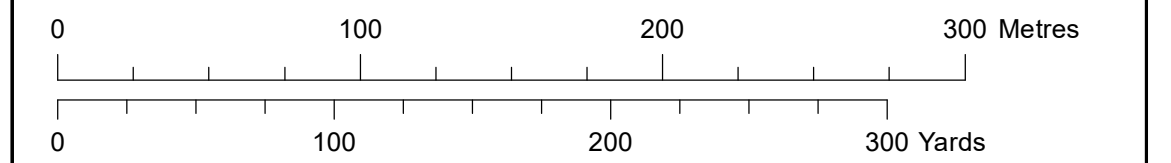
Application Doc. no.: 2.17

Legend:

- Order Limits
- Sheet Boundary
- Phase 1 Habitat Survey**
- Target note
- Phase 1 Habitat Survey**
- Fence
- Earth bank
- Phase 1 Habitat Survey**
- Intact hedge - species-poor
- Defunct hedge - species-poor
- Hedge with trees - species-poor
- Broadleaved woodland - plantation
- Coniferous woodland - plantation
- Mixed woodland - plantation
- Improved grassland
- Poor semi-improved grassland
- Other tall herb and fern - ruderal
- Cultivated/disturbed land - arable
- Bare ground



Coordinate Reference System: British National Grid  
Transformation WGS84: OSGB\_1936\_To\_WGS\_1984\_7



Scale: 1:2,500      Scale at size: A1

Equinor Doc. no.: C282-RH-Z-GA-00009

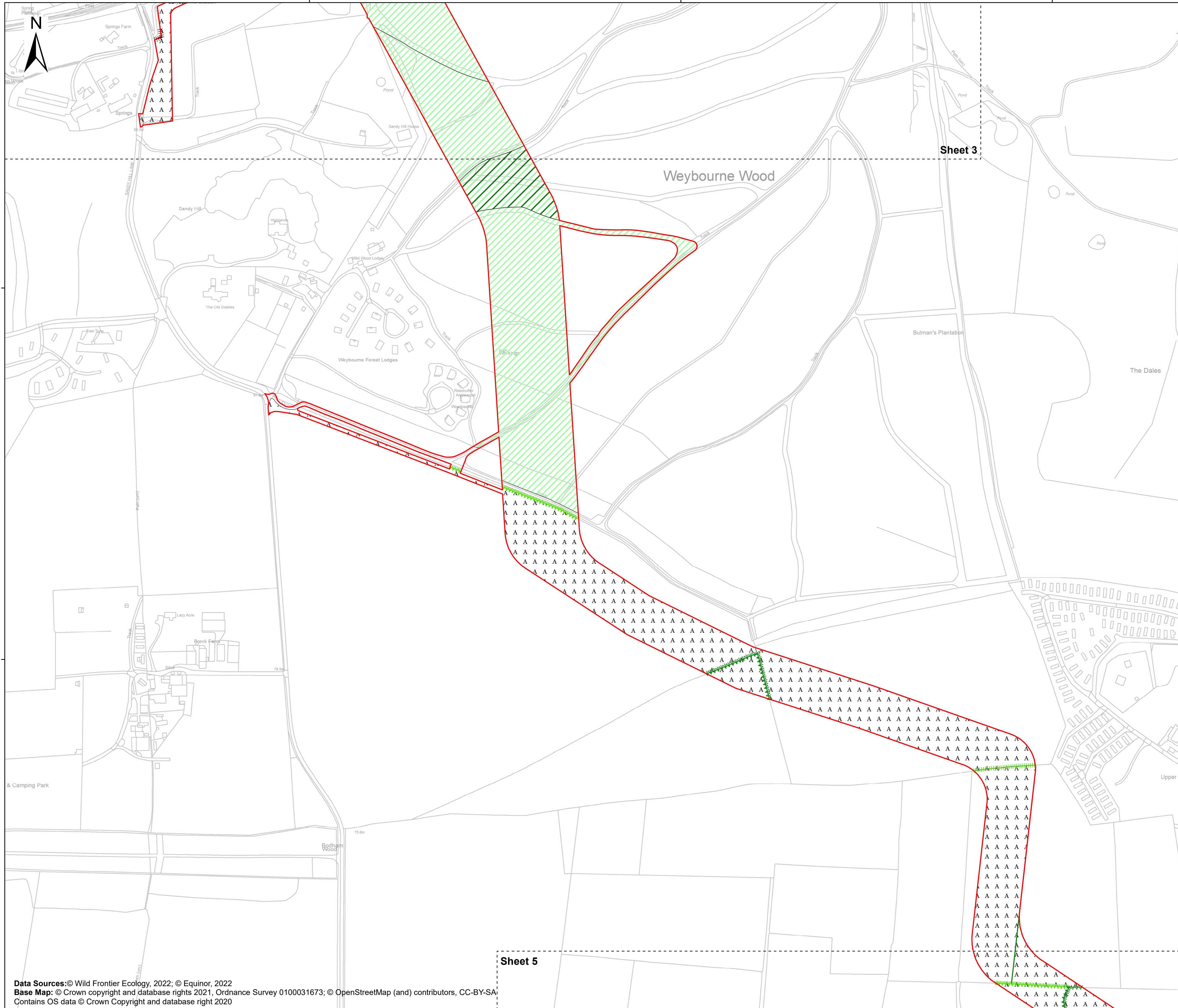
| REV | DATE       | STATUS       | DRW | CHK | APR |
|-----|------------|--------------|-----|-----|-----|
| B   | 19/08/2022 | Second Issue | JT  | ST  | FM  |
| A   | 12/05/2022 | First Issue  | AZ  | ST  | FM  |



612000

612500

613000



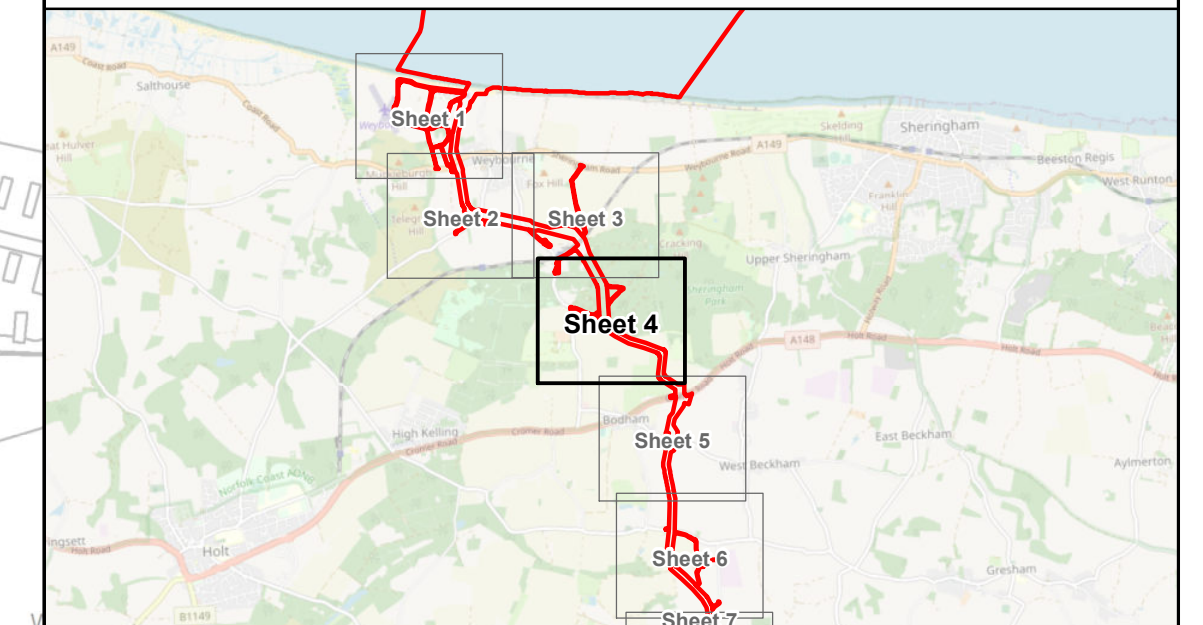
# Sheringham Shoal and Dudgeon Extension Projects

Title:  
Habitats of Protected Species  
Sheet 4 of 40

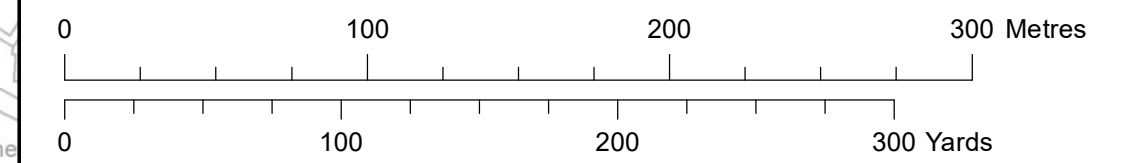
APFP Regulations Reference: 5(2)(l)  
Application Doc. no.: 2.17

**Legend:**

- Order Limits
- Sheet Boundary
- Phase 1 Habitat Survey**
- Fence
- Phase 1 Habitat Survey**
- Intact hedge - native species-rich
- Intact hedge - species-poor
- Hedge with trees - native species-rich
- Defunct hedge with trees - native species-rich
- Defunct hedge with trees - species-poor
- Coniferous woodland - plantation
- Mixed woodland - plantation
- Cultivated/disturbed land - arable



Coordinate Reference System: British National Grid  
Transformation WGS84: OSGB\_1936\_To\_WGS\_1984\_7



Scale: 1:2,500      Scale at size: A1

Equinor Doc. no.: C282-RH-Z-GA-00009

| REV | DATE       | STATUS       | DRW | CHK | APR |
|-----|------------|--------------|-----|-----|-----|
| B   | 19/08/2022 | Second Issue | JT  | ST  | FM  |
| A   | 12/05/2022 | First Issue  | AZ  | ST  | FM  |



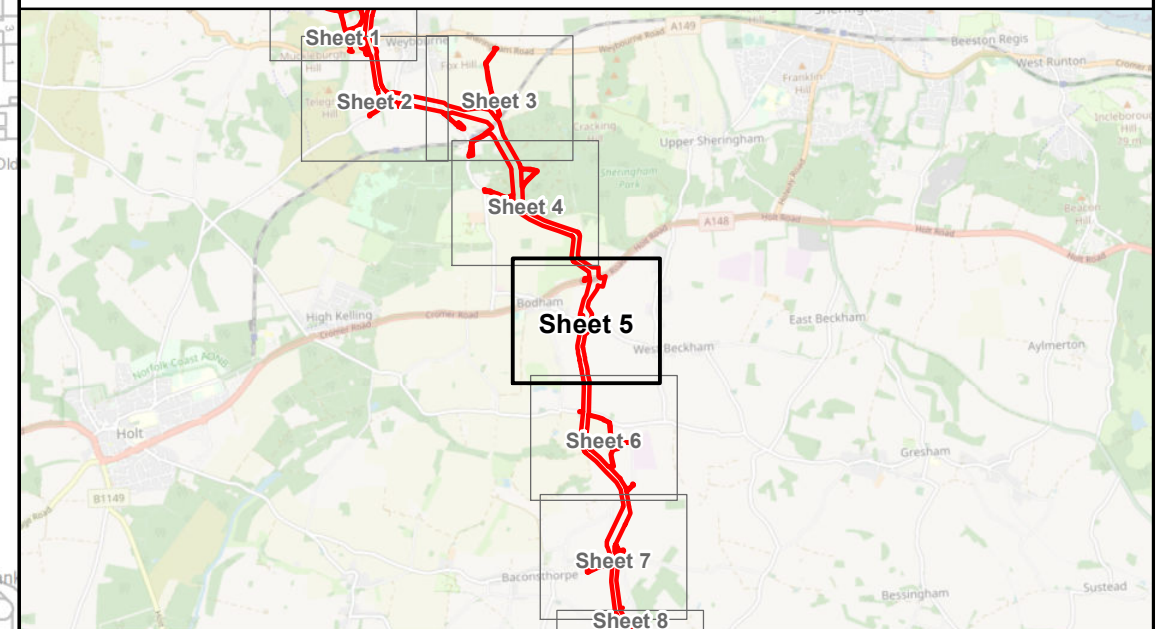
# Sheringham Shoal and Dudgeon Extension Projects

Title:  
Habitats of Protected Species  
Sheet 5 of 40

APFP Regulations Reference: 5(2)(l)  
Application Doc. no.: 2.17

**Legend:**

- Order Limits
- Sheet Boundary
- Phase 1 Habitat Survey**
- Dry ditch
- Phase 1 Habitat Survey**
- Intact hedge - native species-rich
- Intact hedge - species-poor
- Hedge with trees - native species-rich
- Hedge with trees - species-poor
- Defunct hedge with trees - native species-rich
- Defunct hedge with trees - species-poor
- Cultivated/disturbed land - arable

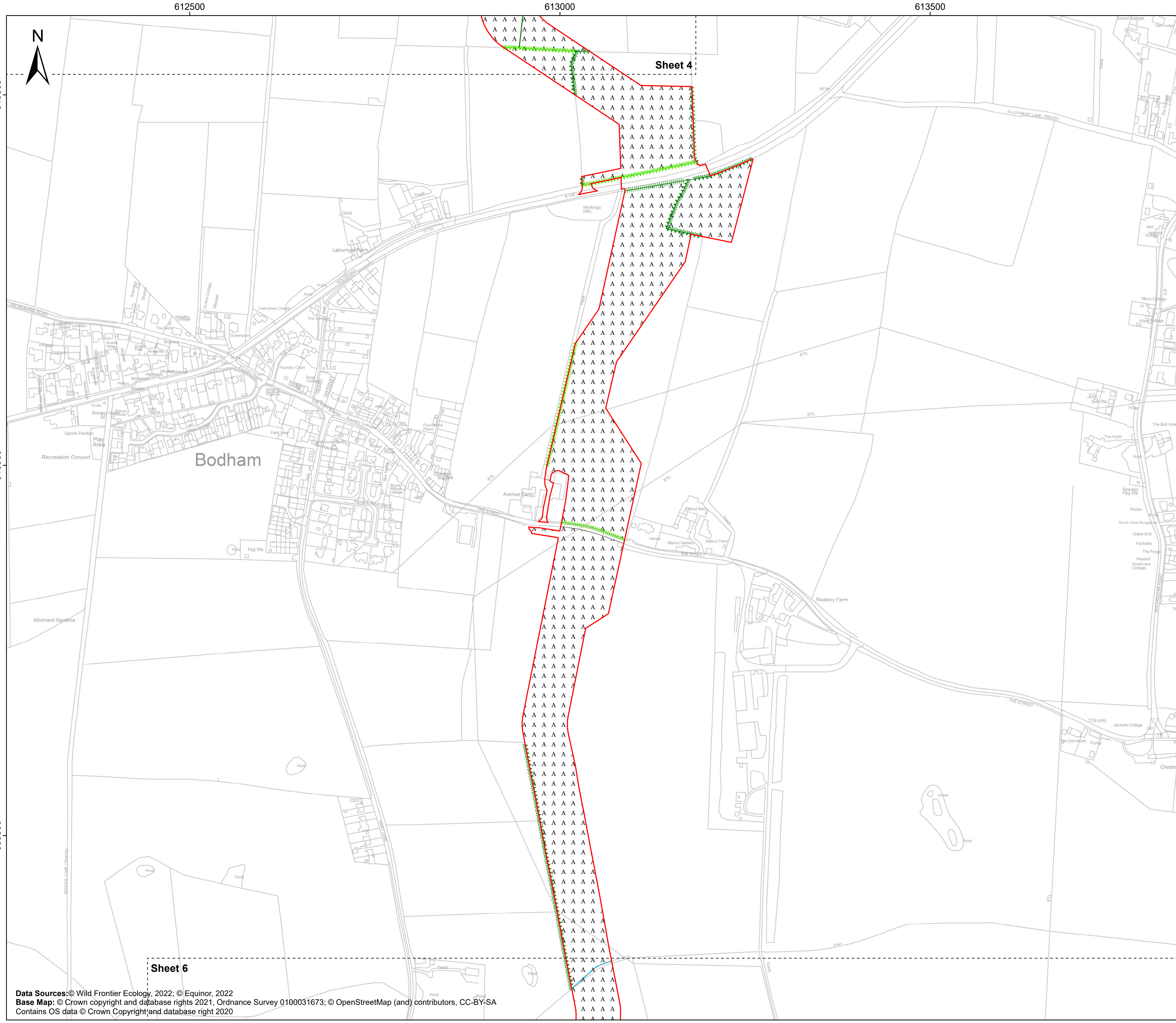


Coordinate Reference System: British National Grid  
Transformation WGS84: OSGB\_1936\_To\_WGS\_1984\_7

Scale: 1:2,500      Scale at size: A1

Equinor Doc. no.: C282-RH-Z-GA-00009

| REV | DATE       | STATUS       | DRW | CHK | APR |
|-----|------------|--------------|-----|-----|-----|
| B   | 19/08/2022 | Second Issue | JT  | ST  | FM  |
| A   | 12/05/2022 | First Issue  | AZ  | ST  | FM  |



Data Sources: © Wild Frontier Ecology, 2022; © Equinor, 2022  
Base Map: © Crown copyright and database rights 2021, Ordnance Survey 0100031673; © OpenStreetMap (and) contributors, CC-BY-SA  
Contains OS data © Crown Copyright and database right 2020

612500

613000

613500

614000



Sheet 5

# Sheringham Shoal and Dudgeon Extension Projects

Title:

## Habitats of Protected Species Sheet 6 of 40

APFP Regulations Reference: 5(2)(f)

Application Doc. no.: 2.17

Legend:

Order Limits

Sheet Boundary

**Phase 1 Habitat Survey**

Dry ditch

**Phase 1 Habitat Survey**

Intact hedge - species-poor

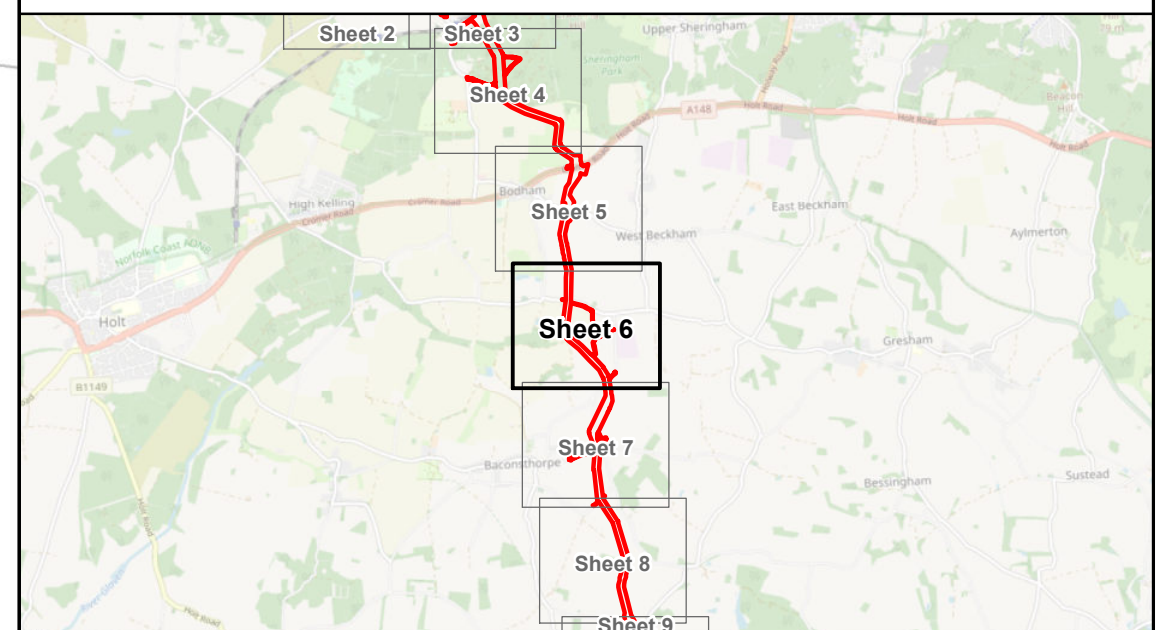
Hedge with trees - native species-rich

Defunct hedge with trees - native species-rich

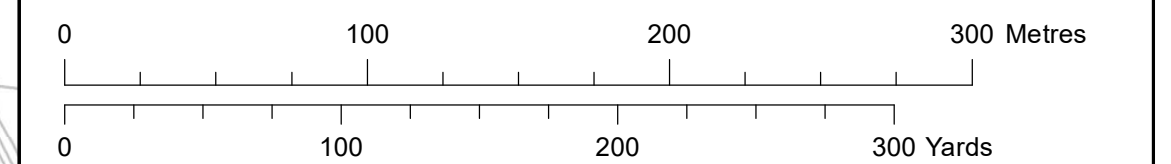
Cultivated/disturbed land - arable

**Norfolk Biodiversity Information Service Living Map**

Arable



Coordinate Reference System: British National Grid  
Transformation WGS84: OSGB\_1936\_To\_WGS\_1984\_7



Scale: 1:2,500      Scale at size: A1

Equinor Doc. no.: C282-RH-Z-GA-00009

| REV | DATE       | STATUS       | DRW | CHK | APR |
|-----|------------|--------------|-----|-----|-----|
| B   | 19/08/2022 | Second Issue | JT  | ST  | FM  |
| A   | 12/05/2022 | First Issue  | AZ  | ST  | FM  |



339000

338500

338000

Sheet 7

Data Sources: © Wild Frontier Ecology, 2022; © Equinor, 2022  
Base Map: © Crown copyright and database rights 2021, Ordnance Survey 0100031673; © OpenStreetMap (and) contributors, CC-BY-SA  
Contains OS data © Crown Copyright and database right 2020



613000 613500 614000

338000

337500

337000

Sheet 6

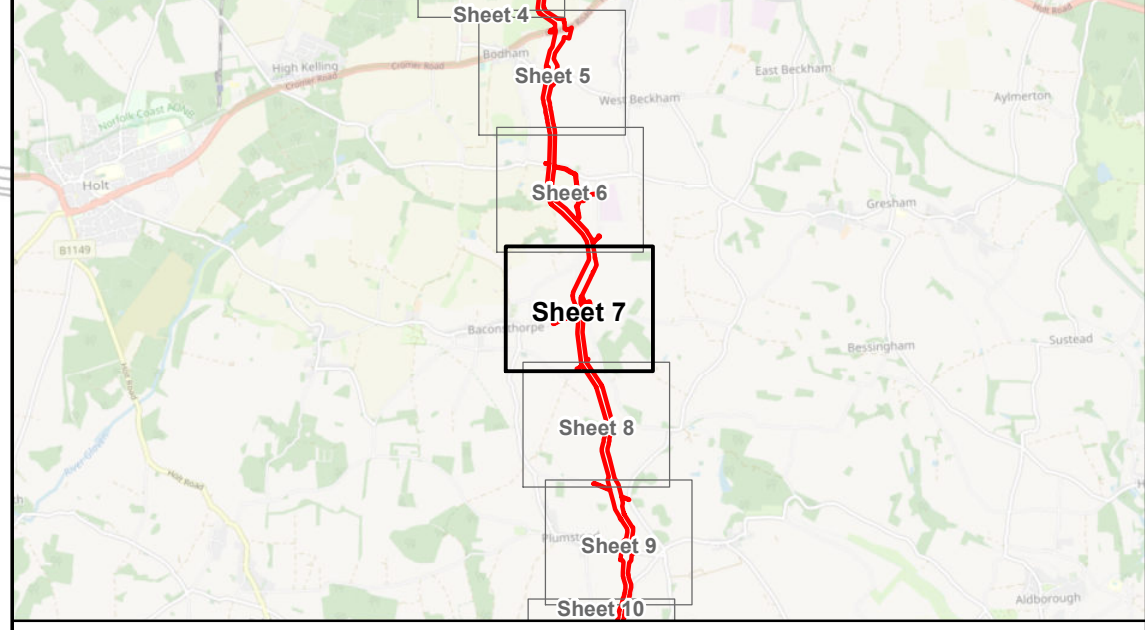
Sheet 8

# Sheringham Shoal and Dudgeon Extension Projects

Title:  
Habitats of Protected Species  
Sheet 7 of 40

APFP Regulations Reference: 5(2)(l)  
Application Doc. no.: 2.17

- Legend:**
- Order Limits
  - Sheet Boundary
  - Phase 1 Habitat Survey**
  - Target note
  - Phase 1 Habitat Survey**
  - Fence
  - Phase 1 Habitat Survey**
  - Intact hedge - native species-rich
  - Intact hedge - species-poor
  - Hedge with trees - native species-rich
  - Hedge with trees - species-poor
  - Defunct hedge with trees - native species-rich
  - Defunct hedge with trees - species-poor
  - Coniferous woodland - plantation
  - Poor semi-improved grassland
  - Cultivated/disturbed land - arable
- Norfolk Biodiversity Information Service Living Map**
- Arable

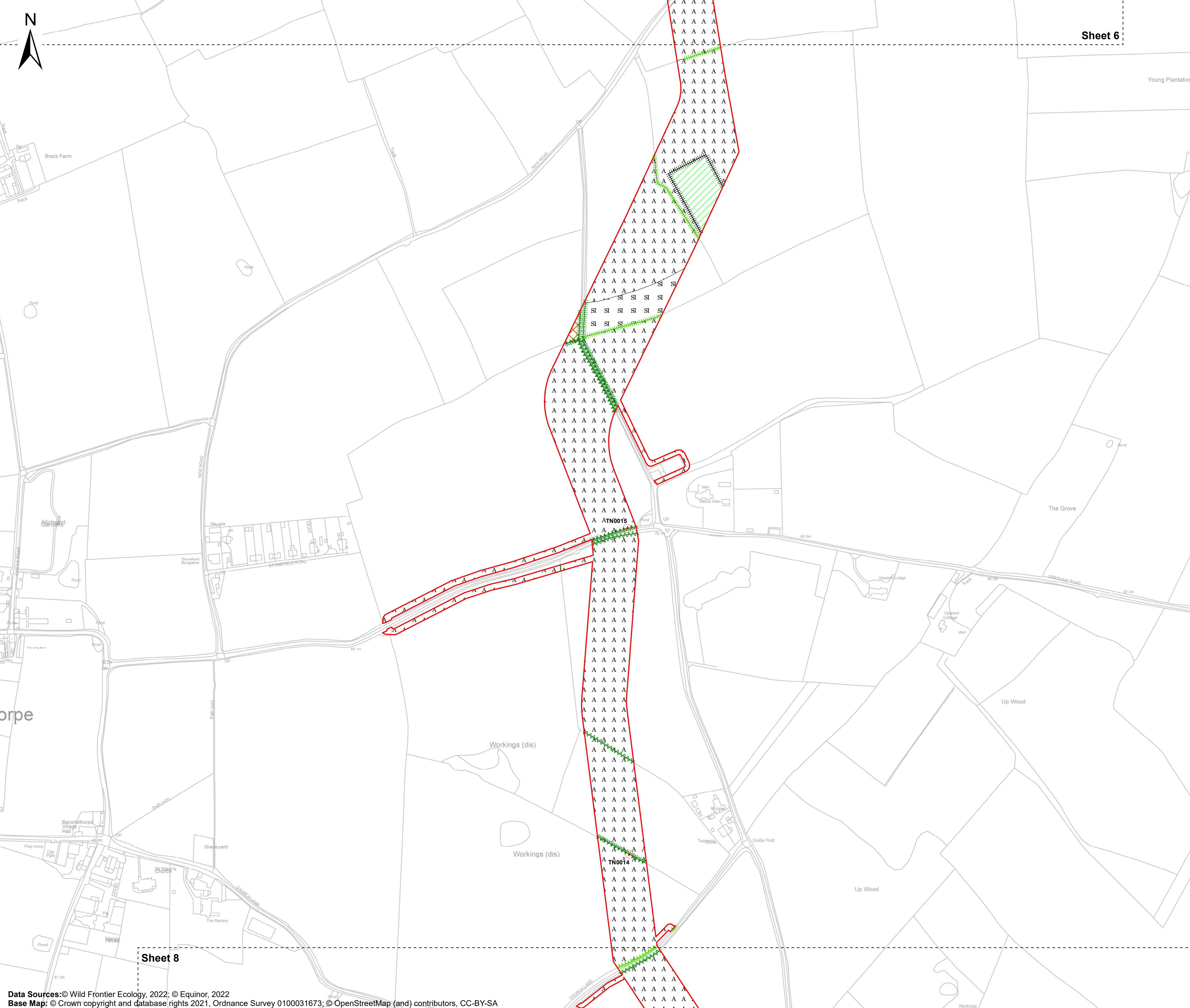


Coordinate Reference System: British National Grid  
Transformation WGS84: OSGB\_1936\_To\_WGS\_1984\_7

Scale: 1:2,500 Scale at size: A1

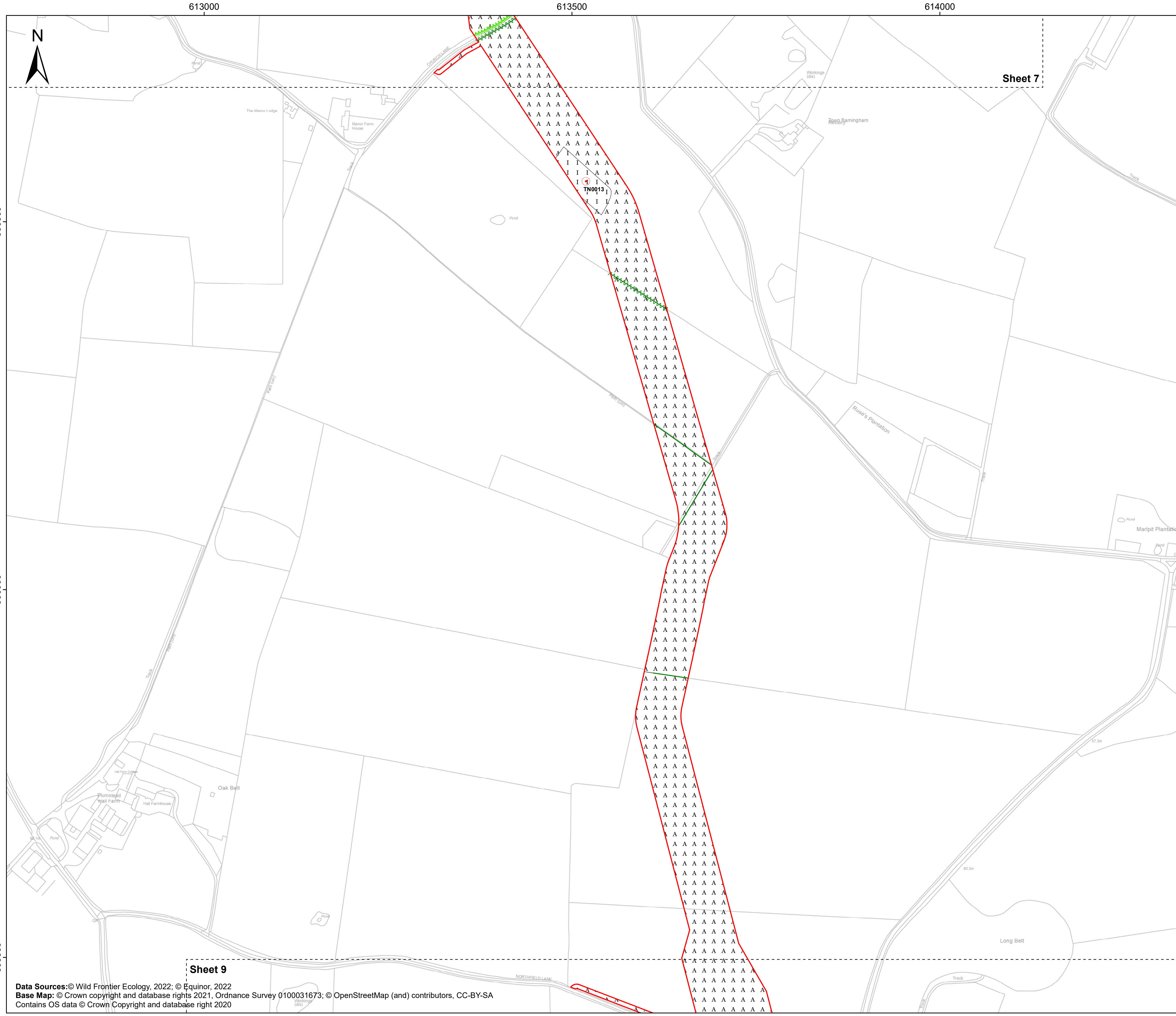
Equinor Doc. no.: C282-RH-Z-GA-00009

| REV | DATE       | STATUS       | DRW | CHK | APR |
|-----|------------|--------------|-----|-----|-----|
| B   | 19/08/2022 | Second Issue | JT  | ST  | FM  |
| A   | 12/05/2022 | First Issue  | AZ  | ST  | FM  |



Data Sources: © Wild Frontier Ecology, 2022; © Equinor, 2022  
Base Map: © Crown copyright and database rights 2021, Ordnance Survey 0100031673; © OpenStreetMap (and) contributors, CC-BY-SA  
Contains OS data © Crown Copyright and database right 2020





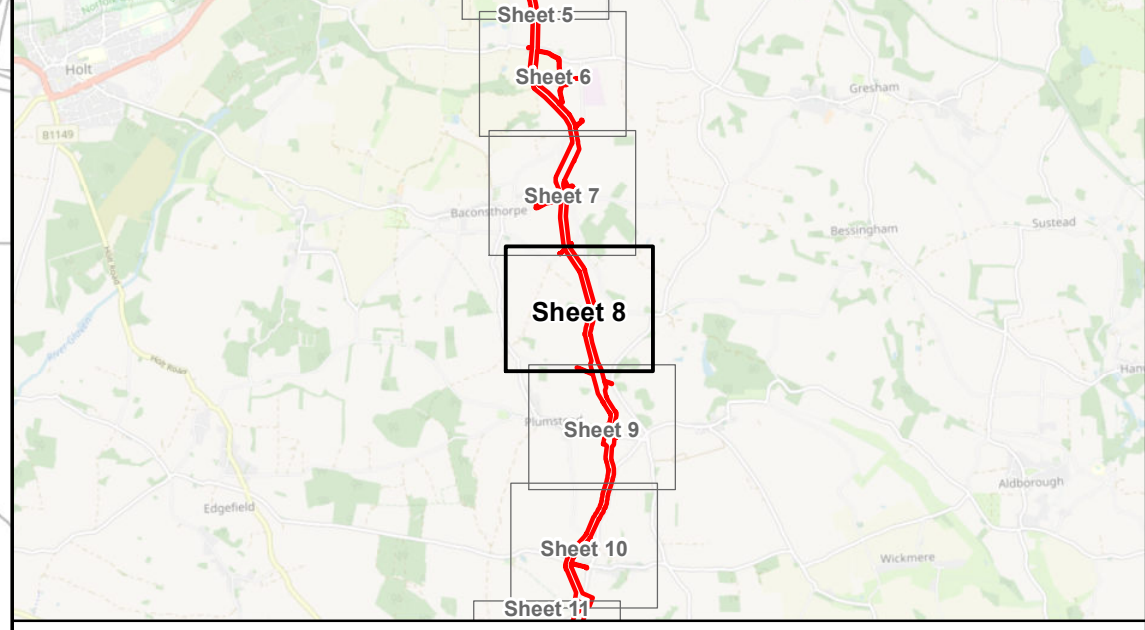
# Sheringham Shoal and Dudgeon Extension Projects

Title:  
Habitats of Protected Species  
Sheet 8 of 40

APFP Regulations Reference: 5(2)(f)  
Application Doc. no.: 2.17

**Legend:**

- Order Limits
- Sheet Boundary
- Phase 1 Habitat Survey**
- ⊙ Target note
- Phase 1 Habitat Survey**
- ~~~~~ Intact hedge - native species-rich
- Intact hedge - species-poor
- ~~~~~ Defunct hedge with trees - native species-rich
- I I Improved grassland
- A A Cultivated/disturbed land - arable



Coordinate Reference System: British National Grid  
Transformation WGS84: OSGB\_1936\_To\_WGS\_1984\_7

Scale: 1:2,500      Scale at size: A1

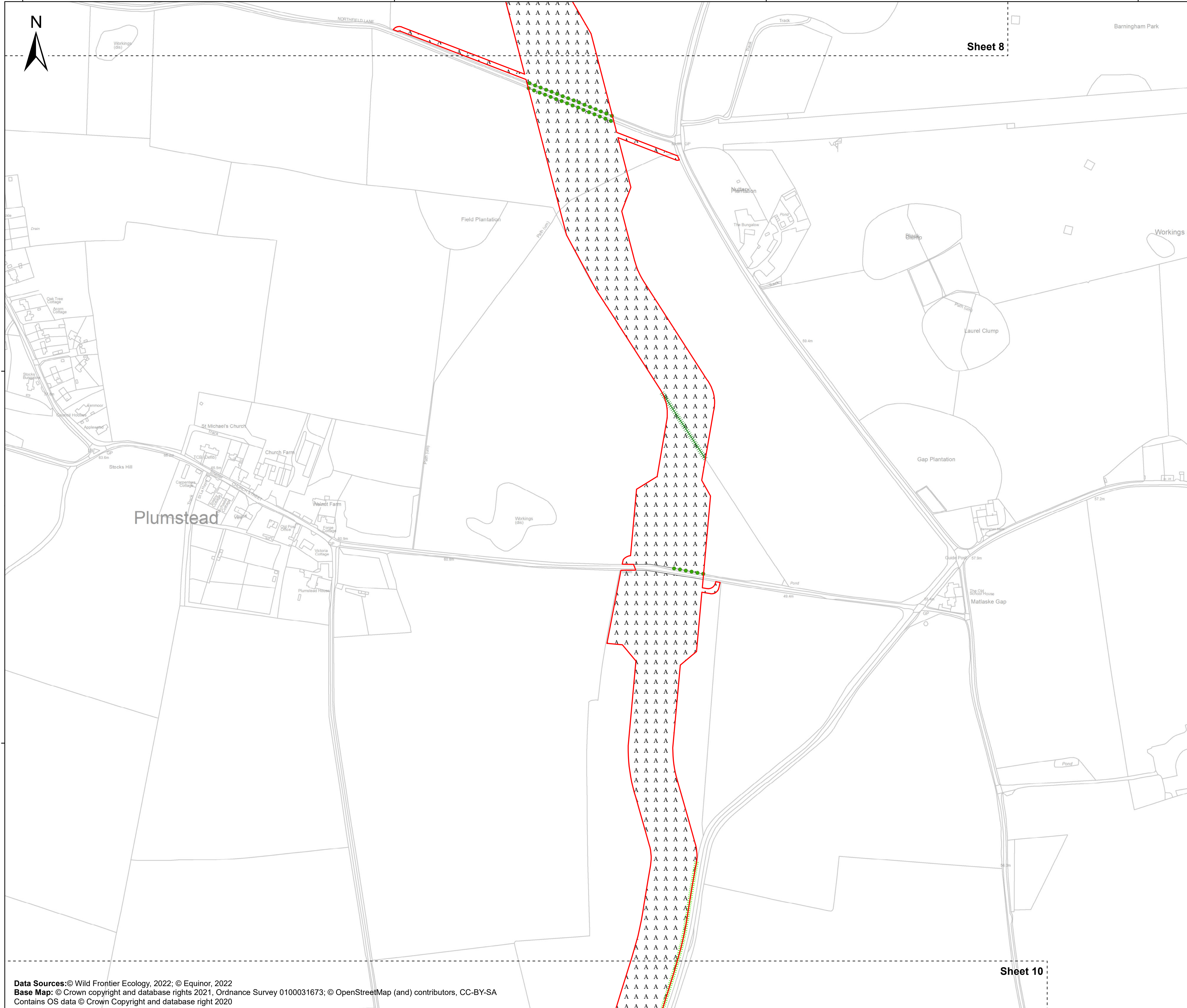
Equinor Doc. no.: C282-RH-Z-GA-00009

| REV | DATE       | STATUS       | DRW | CHK | APR |
|-----|------------|--------------|-----|-----|-----|
| B   | 19/08/2022 | Second Issue | JT  | ST  | FM  |
| A   | 12/05/2022 | First Issue  | AZ  | ST  | FM  |



Data Sources: © Wild Frontier Ecology, 2022; © Equinor, 2022  
Base Map: © Crown copyright and database rights 2021, Ordnance Survey 0100031673; © OpenStreetMap (and) contributors, CC-BY-SA  
Contains OS data © Crown Copyright and database right 2020

613000 613500 614000 614500



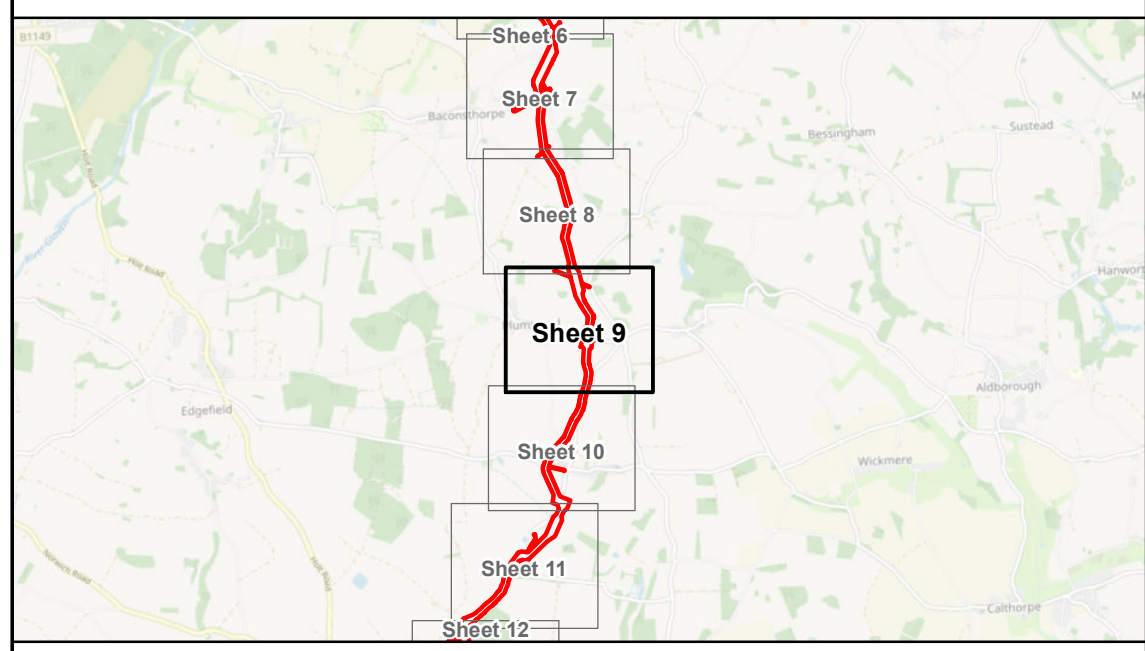
# Sheringham Shoal and Dudgeon Extension Projects

Title:  
Habitats of Protected Species  
Sheet 9 of 40

APFP Regulations Reference: 5(2)(l)  
Application Doc. no.: 2.17

**Legend:**

- Order Limits
- Sheet Boundary
- Phase 1 Habitat Survey**
- Broadleaved line of trees
- Phase 1 Habitat Survey**
- Hedge with trees - species-poor
- Defunct hedge with trees - species-poor
- A A Cultivated/disturbed land - arable



Coordinate Reference System: British National Grid  
Transformation WGS84: OSGB\_1936\_To\_WGS\_1984\_7

Scale: 1:2,500 Scale at size: A1

Equinor Doc. no.: C282-RH-Z-GA-00009

| REV | DATE       | STATUS       | DRW | CHK | APR |
|-----|------------|--------------|-----|-----|-----|
| B   | 19/08/2022 | Second Issue | JT  | ST  | FM  |
| A   | 12/05/2022 | First Issue  | AZ  | ST  | FM  |

Data Sources: © Wild Frontier Ecology, 2022; © Equinor, 2022  
Base Map: © Crown copyright and database rights 2021, Ordnance Survey 0100031673; © OpenStreetMap (and) contributors, CC-BY-SA  
Contains OS data © Crown Copyright and database right 2020

Sheet 10



613000

613500

614000

Sheet 9

Sheet 11

# Sheringham Shoal and Dudgeon Extension Projects

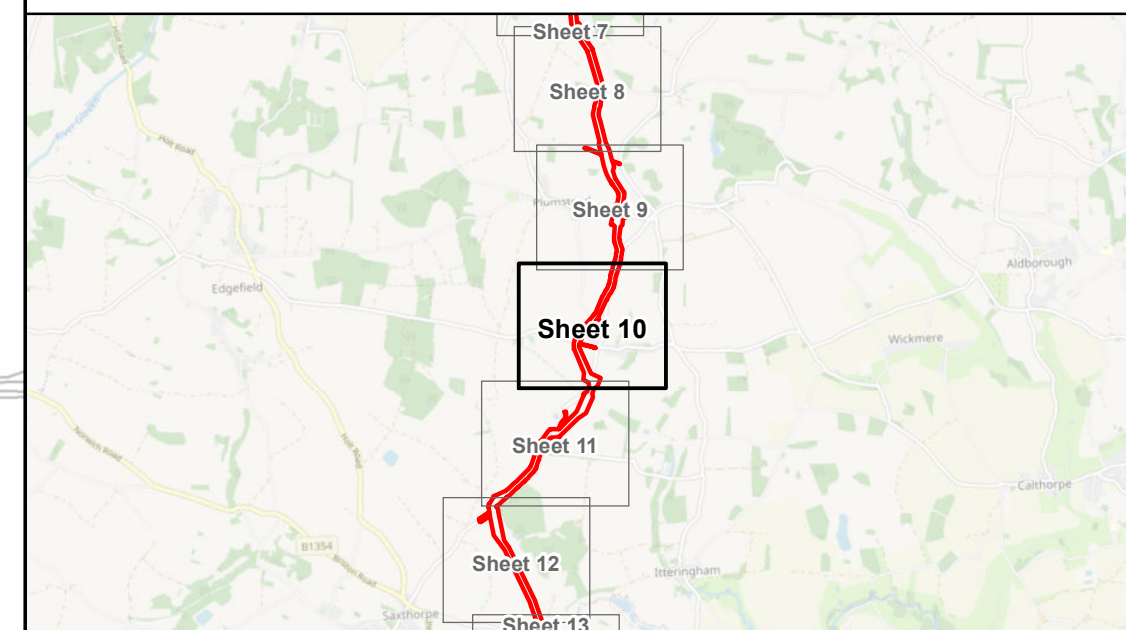
Title:

## Habitats of Protected Species Sheet 10 of 40

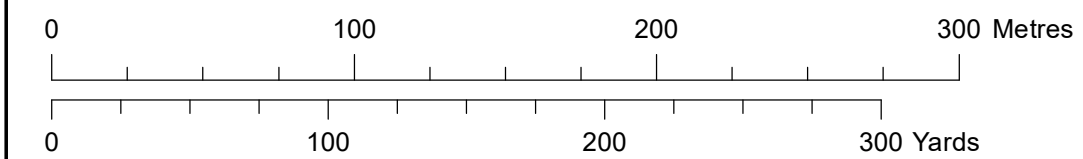
APFP Regulations Reference: 5(2)(l)  
Application Doc. no.: 2.17

Legend:

- Order Limits
- Sheet Boundary
- Phase 1 Habitat Survey**
- Dry ditch
- Phase 1 Habitat Survey
- Hedge with trees - native species-rich
- Defunct hedge with trees - species-poor
- Improved grassland
- Cultivated/disturbed land - arable
- Norfolk Biodiversity Information Service Living Map**
- Arable



Coordinate Reference System: British National Grid  
Transformation WGS84: OSGB\_1936\_To\_WGS\_1984\_7



Scale: 1:2,500      Scale at size: A1

Equinor Doc. no.: C282-RH-Z-GA-00009

| REV | DATE       | STATUS       | DRW | CHK | APR |
|-----|------------|--------------|-----|-----|-----|
| B   | 19/08/2022 | Second Issue | JT  | ST  | FM  |
| A   | 12/05/2022 | First Issue  | AZ  | ST  | FM  |



334000

333500

333000

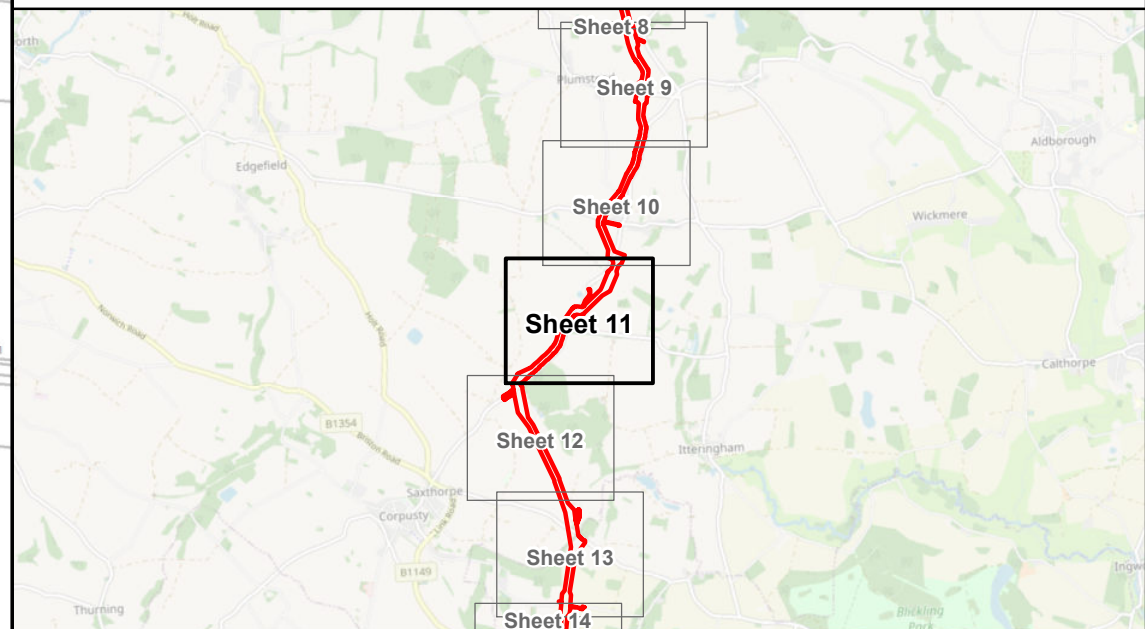
# Sheringham Shoal and Dudgeon Extension Projects

Title:  
Habitats of Protected Species  
Sheet 11 of 40

APFP Regulations Reference: 5(2)(l)  
Application Doc. no.: 2.17

Legend:

- Order Limits
- Sheet Boundary
- Phase 1 Habitat Survey**
- Intact hedge - native species-rich
- Intact hedge - species-poor
- Hedge with trees - native species-rich
- Defunct hedge with trees - native species-rich
- I I Improved grassland
- A A Cultivated/disturbed land - arable
- Norfolk Biodiversity Information Service Living Map**
- X X Arable



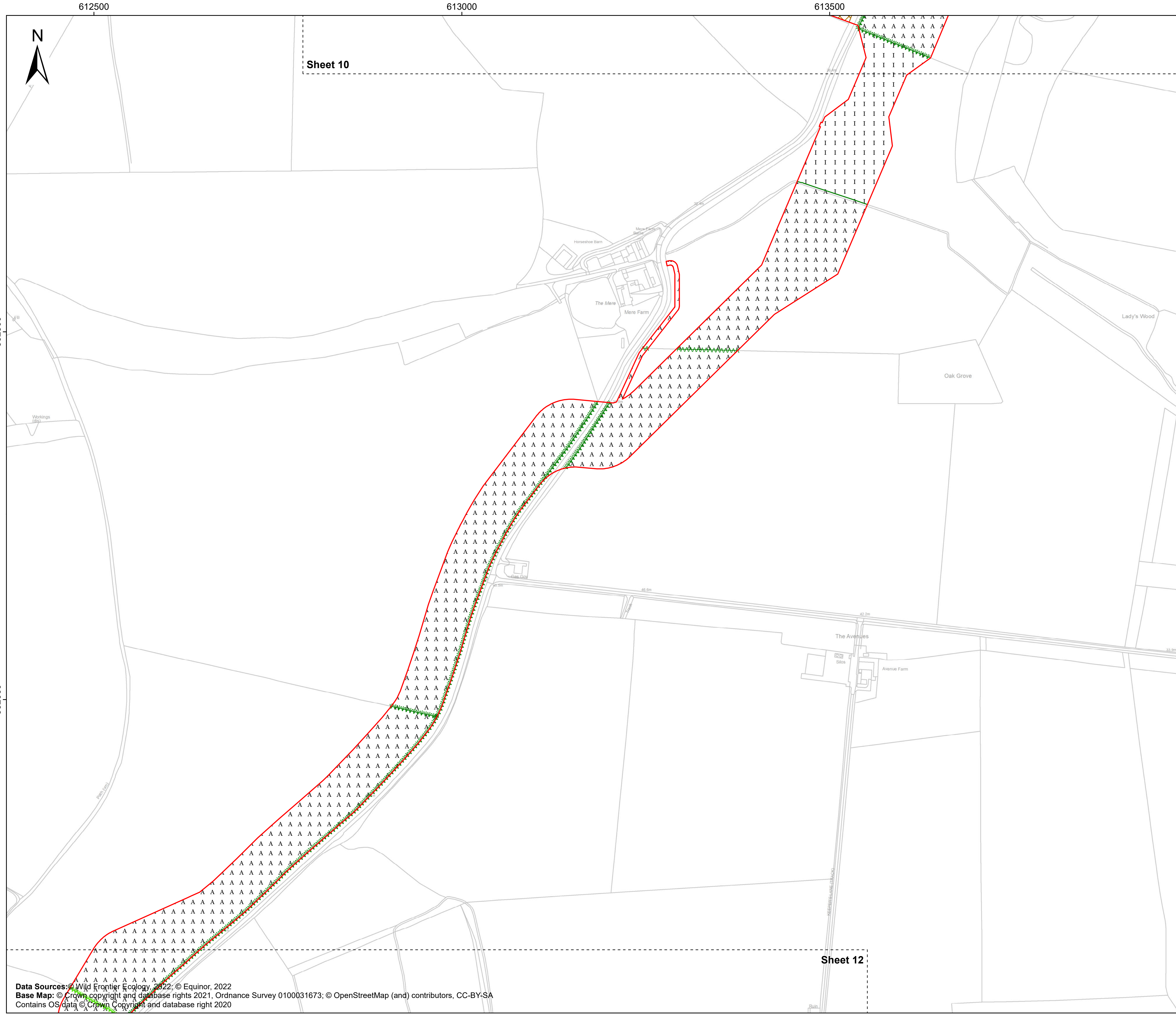
Coordinate Reference System: British National Grid  
Transformation WGS84: OSGB\_1936\_To\_WGS\_1984\_7

0 100 200 300 Metres  
0 100 200 300 Yards

Scale: 1:2,500 Scale at size: A1

Equinor Doc. no.: C282-RH-Z-GA-00009

| REV | DATE       | STATUS       | DRW | CHK | APR |
|-----|------------|--------------|-----|-----|-----|
| B   | 19/08/2022 | Second Issue | JT  | ST  | FM  |
| A   | 12/05/2022 | First Issue  | AZ  | ST  | FM  |



Sheet 10

Sheet 12

612000 612500 613000 613500



Sheet 11








Sheet 13

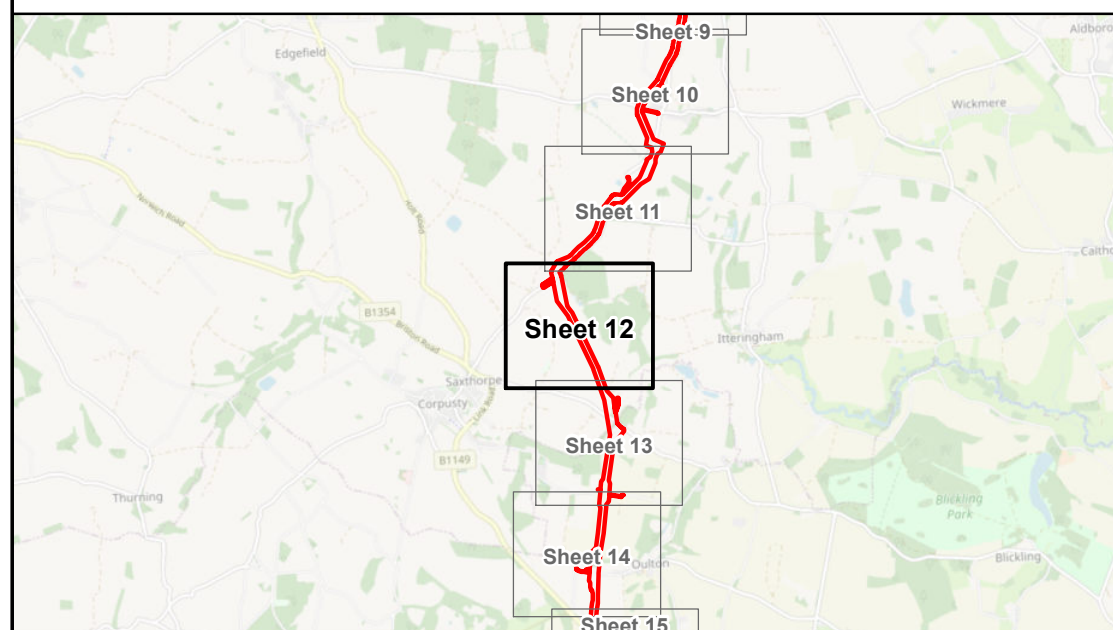
# Sheringham Shoal and Dudgeon Extension Projects

Title:  
**Habitats of Protected Species**  
Sheet 12 of 40

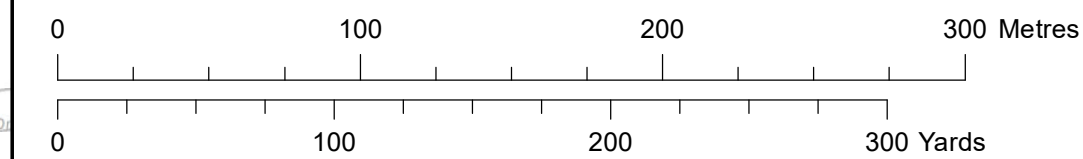
APFP Regulations Reference: 5(2)(f)  
Application Doc. no.: 2.17

### Legend:

-  Order Limits
-  Sheet Boundary
- Phase 1 Habitat Survey**
-  Hedge with trees - native species-rich
-  Hedge with trees - species-poor
-  Defunct hedge with trees - native species-rich
-  Cultivated/disturbed land - arable
- Norfolk Biodiversity Information Service Living Map**
-  Arable



Coordinate Reference System: British National Grid  
Transformation WGS84: OSGB\_1936\_To\_WGS\_1984\_7

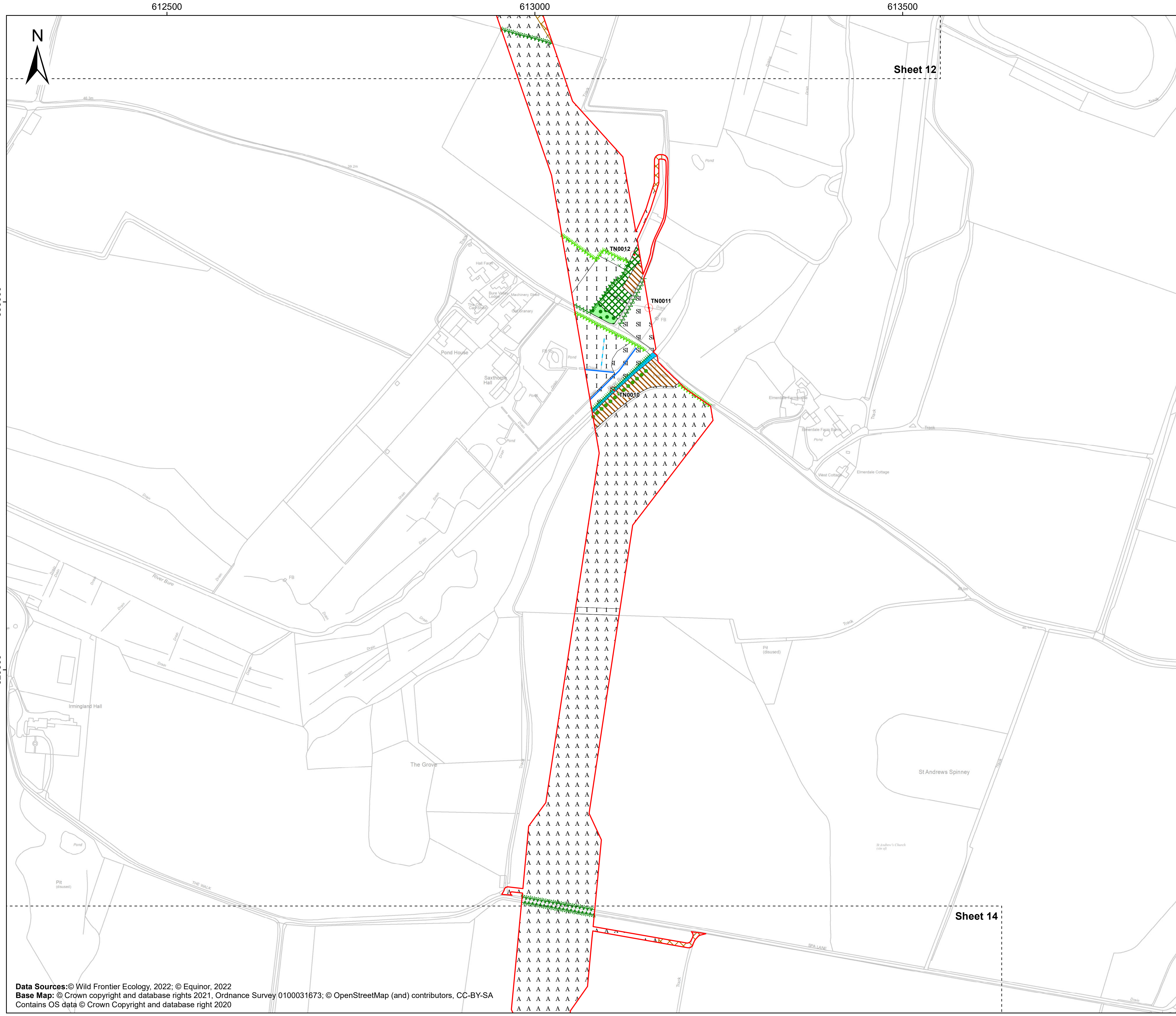


Scale: 1:2,500 Scale at size: A1

Equinor Doc. no.: C282-RH-Z-GA-00009

| REV | DATE       | STATUS       | DRW | CHK | APR |
|-----|------------|--------------|-----|-----|-----|
| B   | 19/08/2022 | Second Issue | JT  | ST  | FM  |
| A   | 12/05/2022 | First Issue  | AZ  | ST  | FM  |



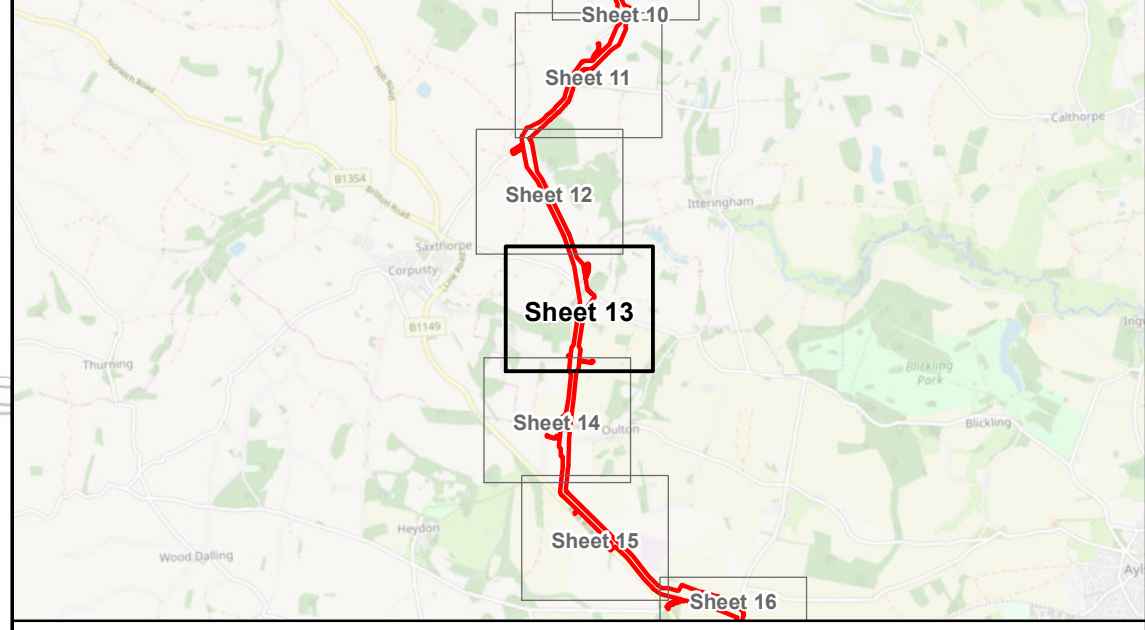


**Sheringham Shoal and Dudgeon Extension Projects**

Title:  
**Habitats of Protected Species**  
Sheet 13 of 40

APFP Regulations Reference: 5(2)(l)  
Application Doc. no.: 2.17

- Legend:**
- Order Limits
  - Sheet Boundary
  - Target note
  - Broadleaved line of trees
  - Wet ditch
  - - - Dry ditch
  - ~~~~~ Intact hedge - native species-rich
  - ~~~~~ Defunct hedge - native species-rich
  - ~~~~~ Hedge with trees - native species-rich
  - ~~~~~ Hedge with trees - species-poor
  - ~~~~~ Defunct hedge with trees - native species-rich
  - Mixed woodland - semi-natural
  - Scrub - dense/continuous
  - Scrub - scattered
  - Improved grassland
  - Poor semi-improved grassland
  - Other tall herb and fern-ruderal
  - Running water
  - Cultivated/disturbed land - arable
  - Arable



Coordinate Reference System: British National Grid  
Transformation WGS84: OSGB\_1936\_To\_WGS\_1984\_7

0 100 200 300 Metres  
0 100 200 300 Yards

Scale: 1:2,500      Scale at size: A1

Equinor Doc. no.: C282-RH-Z-GA-00009

| REV | DATE       | STATUS       | DRW | CHK | APR |
|-----|------------|--------------|-----|-----|-----|
| B   | 19/08/2022 | Second Issue | JT  | ST  | FM  |
| A   | 12/05/2022 | First Issue  | AZ  | ST  | FM  |

Data Sources: © Wild Frontier Ecology, 2022; © Equinor, 2022  
Base Map: © Crown copyright and database rights 2021, Ordnance Survey 0100031673; © OpenStreetMap (and) contributors, CC-BY-SA  
Contains OS data © Crown Copyright and database right 2020



612500

613000

613500

329000

328500

328000



Sheet 13

Sheet 15

# Sheringham Shoal and Dudgeon Extension Projects

Title:

## Habitats of Protected Species Sheet 14 of 40

APFP Regulations Reference: 5(2)(f)

Application Doc. no.: 2.17

Legend:

Order Limits

Sheet Boundary

### Phase 1 Habitat Survey

Wet ditch

Dry ditch

### Phase 1 Habitat Survey

Intact hedge - native species-rich

Hedge with trees - native species-rich

Defunct hedge with trees - native species-rich

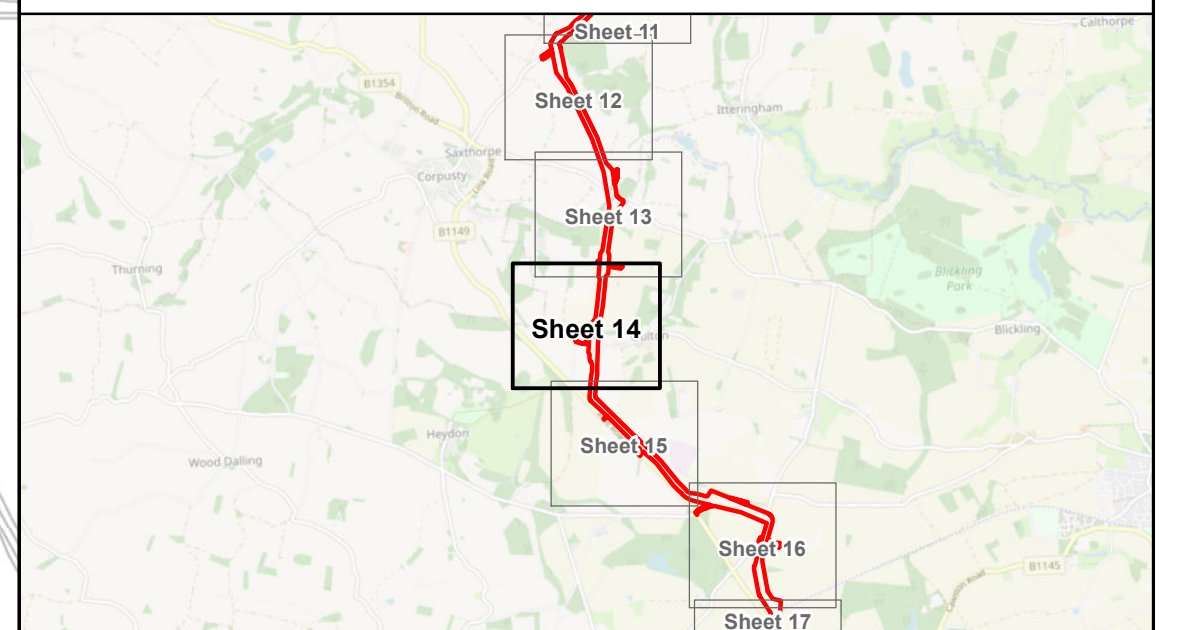
Broadleaved woodland - plantation

Poor semi-improved grassland

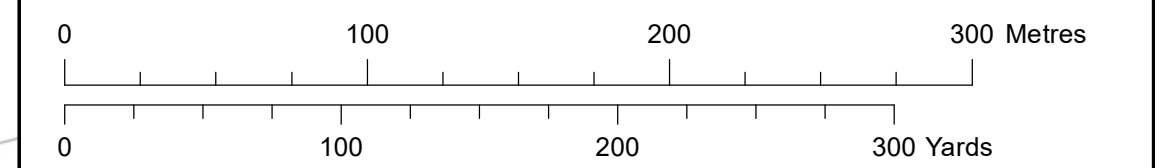
Cultivated/disturbed land - arable

### Norfolk Biodiversity Information Service Living Map

Arable



Coordinate Reference System: British National Grid  
Transformation WGS84: OSGB\_1936\_To\_WGS\_1984\_7



Scale: 1:2,500      Scale at size: A1

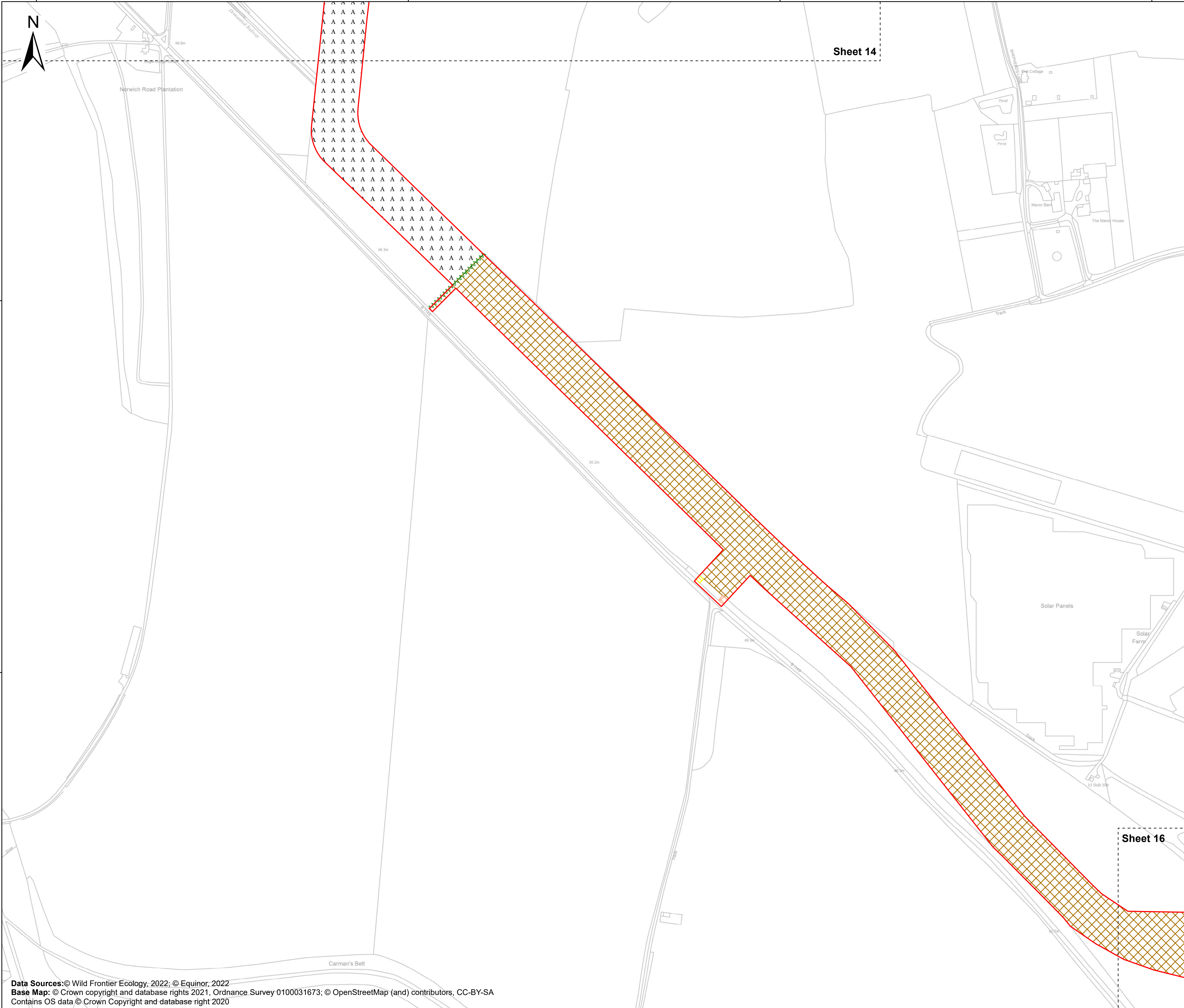
Equinor Doc. no.: C282-RH-Z-GA-00009

| REV | DATE       | STATUS       | DRW | CHK | APR |
|-----|------------|--------------|-----|-----|-----|
| B   | 19/08/2022 | Second Issue | JT  | ST  | FM  |
| A   | 12/05/2022 | First Issue  | AZ  | ST  | FM  |





612500 613000 613500 614000

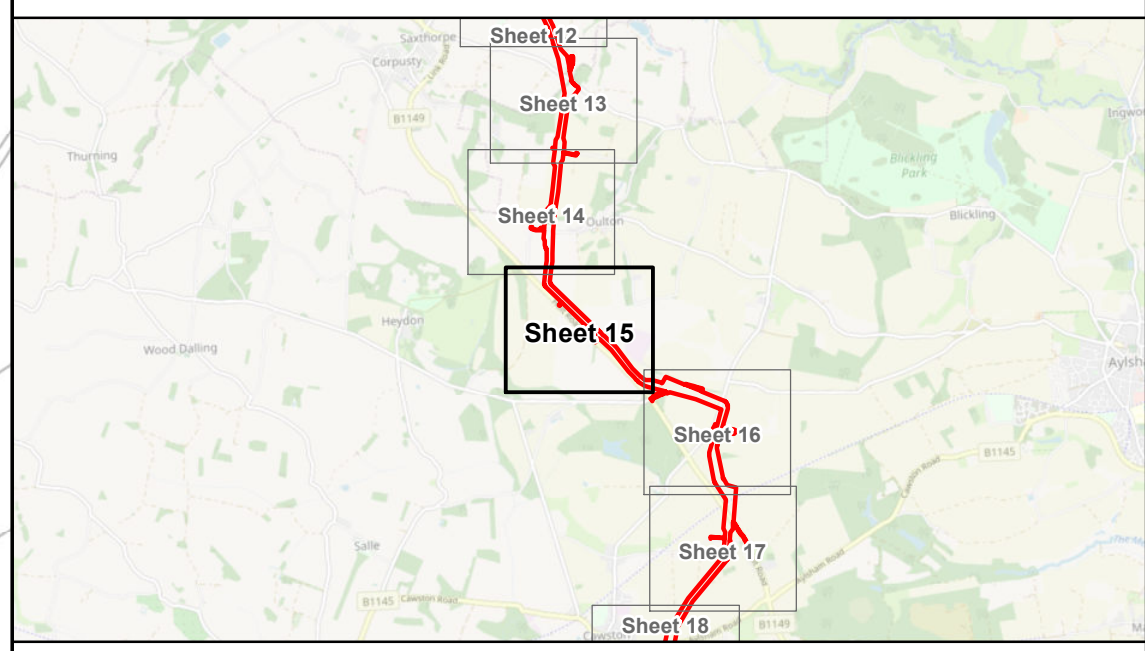


# Sheringham Shoal and Dudgeon Extension Projects

Title:  
**Habitats of Protected Species**  
 Sheet 15 of 40

APFP Regulations Reference: 5(2)(l)  
 Application Doc. no.: 2.17

- Legend:**
- Order Limits
  - Sheet Boundary
  - Phase 1 Habitat Survey**
  - ~~~~~ Defunct hedge - native species-rich
  - A A Cultivated/disturbed land - arable
  - Norfolk Biodiversity Information Service Living Map**
  - Arable
  - Improved grassland
  - Semi-improved scrub



Coordinate Reference System: British National Grid  
 Transformation WGS84: OSGB\_1936\_To\_WGS\_1984\_7

0 100 200 300 Metres  
 0 100 200 300 Yards

Scale: 1:2,500 Scale at size: A1

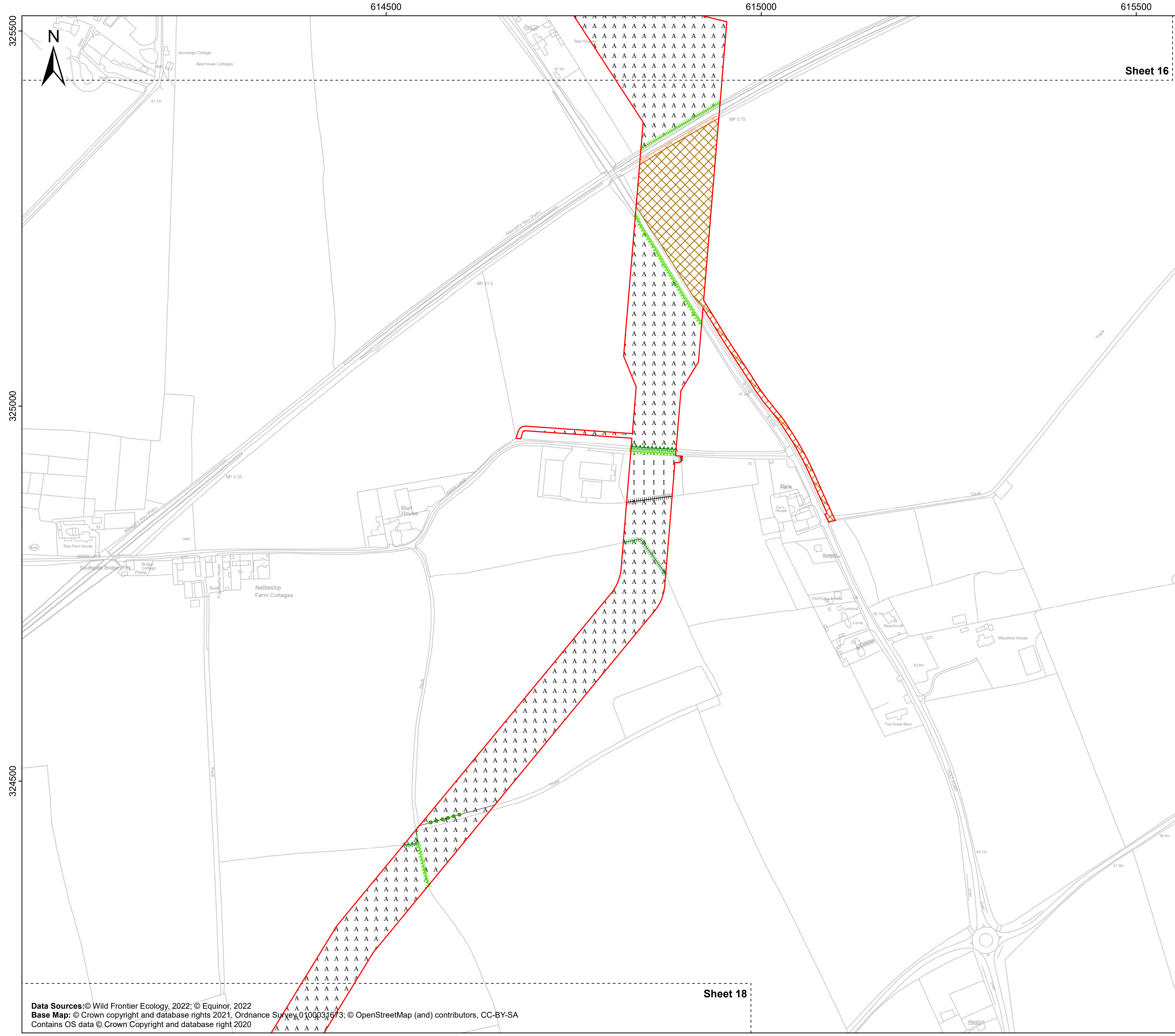
Equinor Doc. no.: C282-RH-Z-GA-00009

| REV | DATE       | STATUS       | DRW | CHK | APR |
|-----|------------|--------------|-----|-----|-----|
| B   | 19/08/2022 | Second Issue | JT  | ST  | FM  |
| A   | 12/05/2022 | First Issue  | AZ  | ST  | FM  |

Data Sources: © Wild Frontier Ecology, 2022; © Equinor, 2022  
 Base Map: © Crown copyright and database rights 2021, Ordnance Survey 0100031673; © OpenStreetMap (and) contributors, CC-BY-SA  
 Contains OS data © Crown Copyright and database right 2020







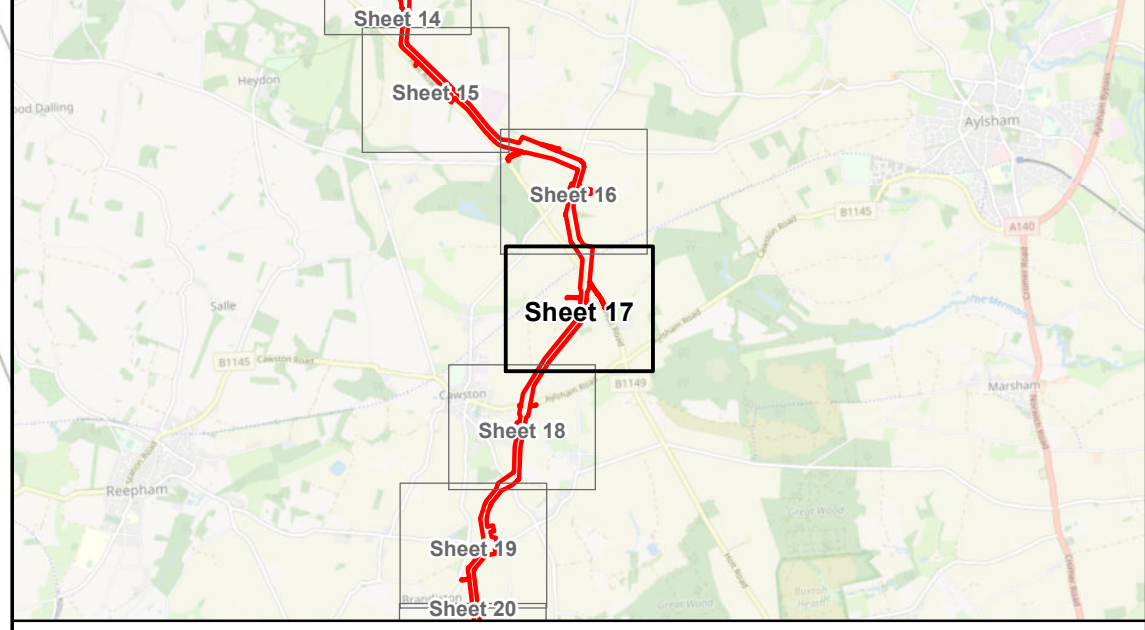
# Sheringham Shoal and Dudgeon Extension Projects

Title:  
Habitats of Protected Species  
Sheet 17 of 40

APFP Regulations Reference: 5(2)(l)  
Application Doc. no.: 2.17

**Legend:**

- Order Limits
- Sheet Boundary
- Phase 1 Habitat Survey**
- Broadleaved line of trees
- Fence
- Phase 1 Habitat Survey**
- Defunct hedge - species-poor
- ~~~~~ Hedge with trees - native species-rich
- Hedge with trees - species-poor
- ~~~~~ Defunct hedge with trees - native species-rich
- Defunct hedge with trees - species-poor
- Improved grassland
- Cultivated/disturbed land - arable
- Norfolk Biodiversity Information Service Living Map**
- Arable
- Improved grassland



Coordinate Reference System: British National Grid  
Transformation WGS84: OSGB\_1936\_To\_WGS\_1984\_7

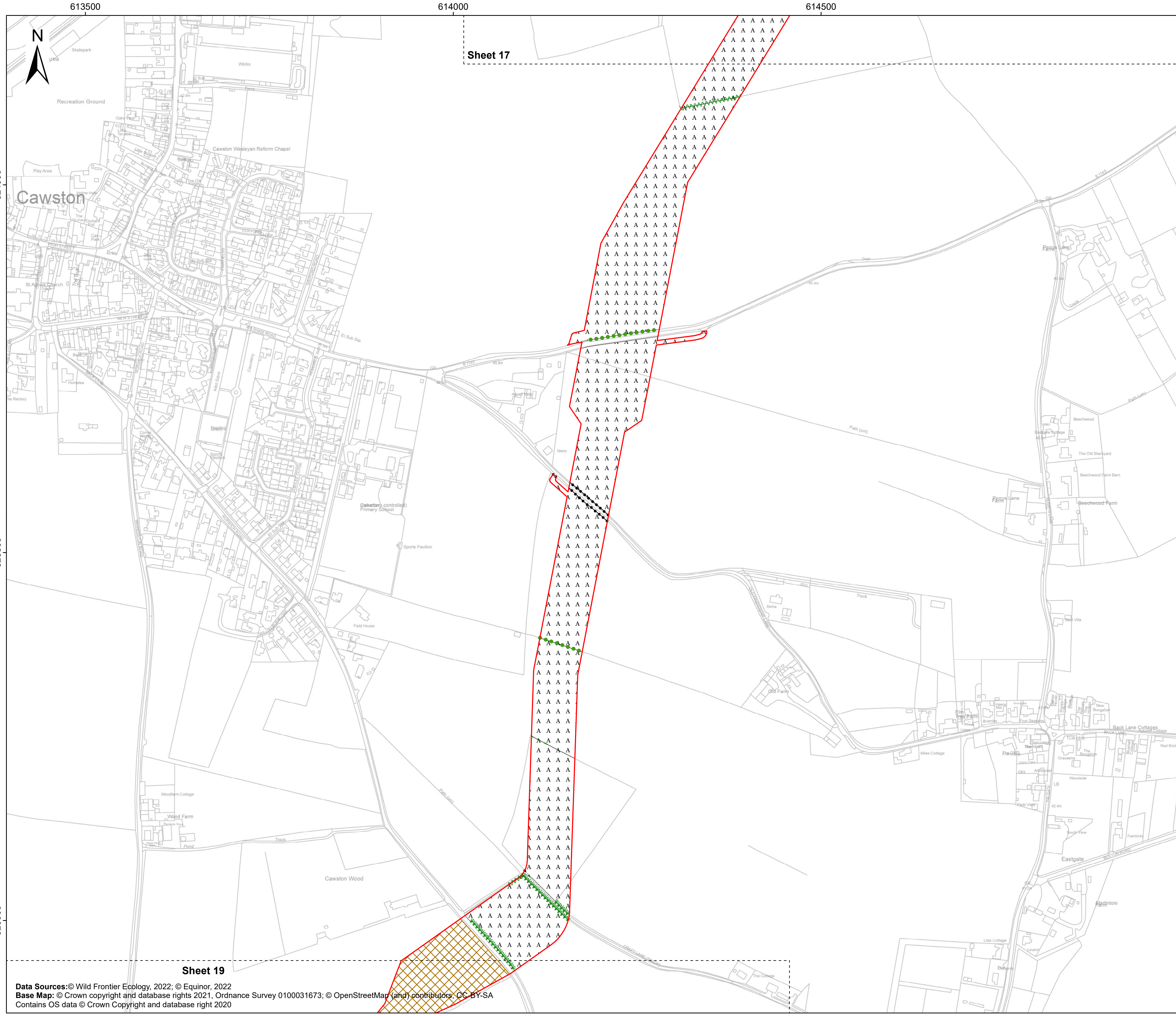
Scale: 1:2,500      Scale at size: A1

Equinor Doc. no.: C282-RH-Z-GA-00009

| REV | DATE       | STATUS       | DRW | CHK | APR |
|-----|------------|--------------|-----|-----|-----|
| B   | 19/08/2022 | Second Issue | JT  | ST  | FM  |
| A   | 12/05/2022 | First Issue  | AZ  | ST  | FM  |

Data Sources: © Wild Frontier Ecology, 2022; © Equinor, 2022  
Base Map: © Crown copyright and database rights 2021, Ordnance Survey, 100031673; © OpenStreetMap (and) contributors, CC-BY-SA  
Contains OS data © Crown Copyright and database right 2020





# Sheringham Shoal and Dudgeon Extension Projects

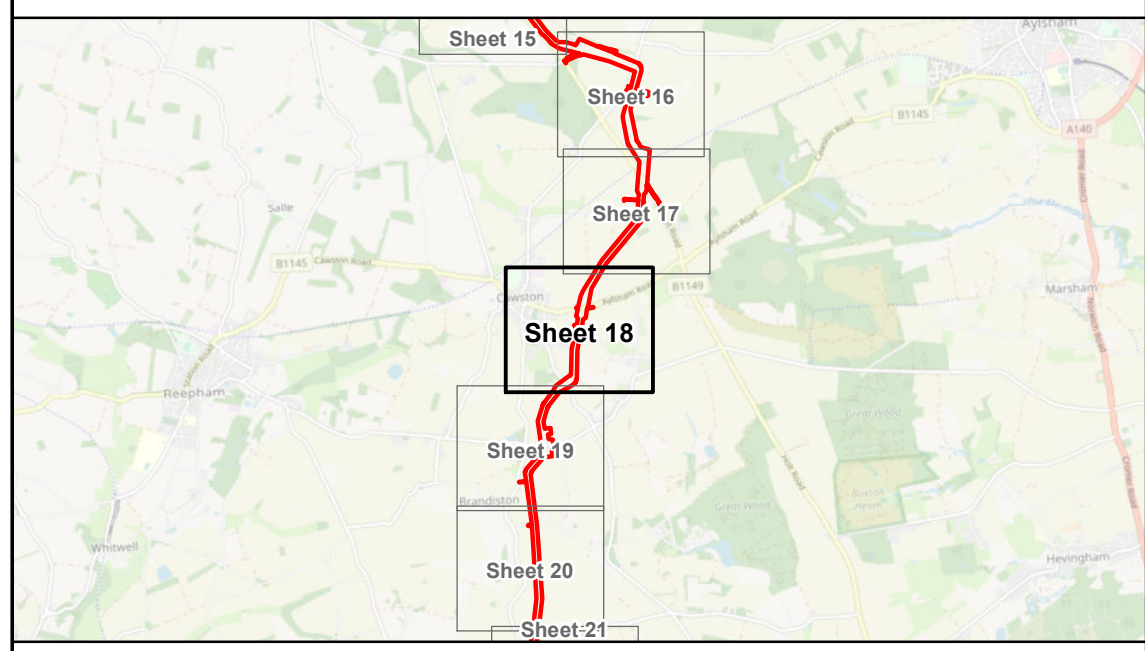
Title:  
Habitats of Protected Species  
Sheet 18 of 40

APFP Regulations Reference: 5(2)(l)  
Application Doc. no.: 2.17

**Legend:**

- Order Limits
- Sheet Boundary
- Phase 1 Habitat Survey**
- Broadleaved line of trees
- ◆◆◆◆ Earth bank
- Phase 1 Habitat Survey**
- ~ ~ ~ ~ Intact hedge - native species-rich
- - - - Defunct hedge - native species-rich
- - - - Defunct hedge - species-poor
- ~ ~ ~ ~ Hedge with trees - native species-rich
- A A Cultivated/disturbed land - arable
- X X Arable

Norfolk Biodiversity Information Service Living Map



Coordinate Reference System: British National Grid  
Transformation WGS84: OSGB\_1936\_To\_WGS\_1984\_7

0 100 200 300 Metres  
0 100 200 300 Yards

Scale: 1:2,500 Scale at size: A1

Equinor Doc. no.: C282-RH-Z-GA-00009

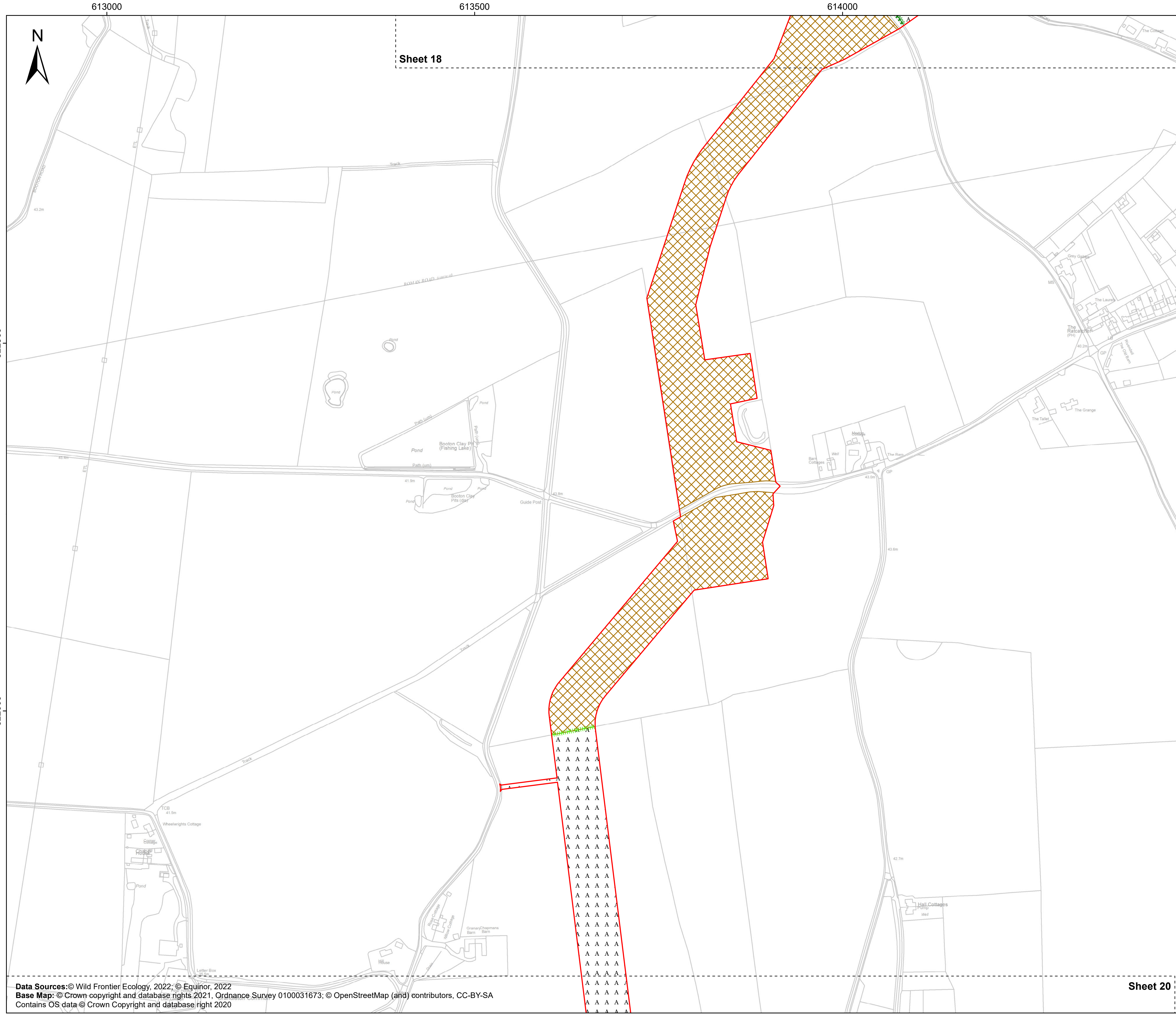
|     |            |              |     |     |     |
|-----|------------|--------------|-----|-----|-----|
|     |            |              |     |     |     |
| B   | 19/08/2022 | Second Issue | JT  | ST  | FM  |
| A   | 12/05/2022 | First Issue  | AZ  | ST  | FM  |
| REV | DATE       | STATUS       | DRW | CHK | APR |



**Data Sources:** © Wild Frontier Ecology, 2022; © Equinor, 2022  
**Base Map:** © Crown copyright and database rights 2021, Ordnance Survey 0100031673; © OpenStreetMap (and) contributors, CC BY-SA  
Contains OS data © Crown Copyright and database right 2020

Sheet 19

Sheet 17



# Sheringham Shoal and Dudgeon Extension Projects

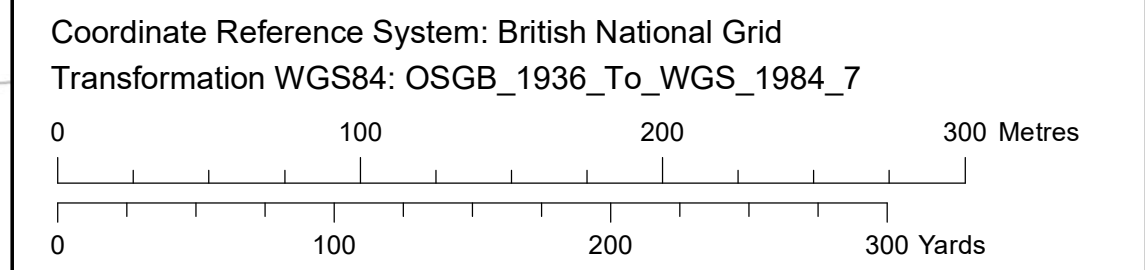
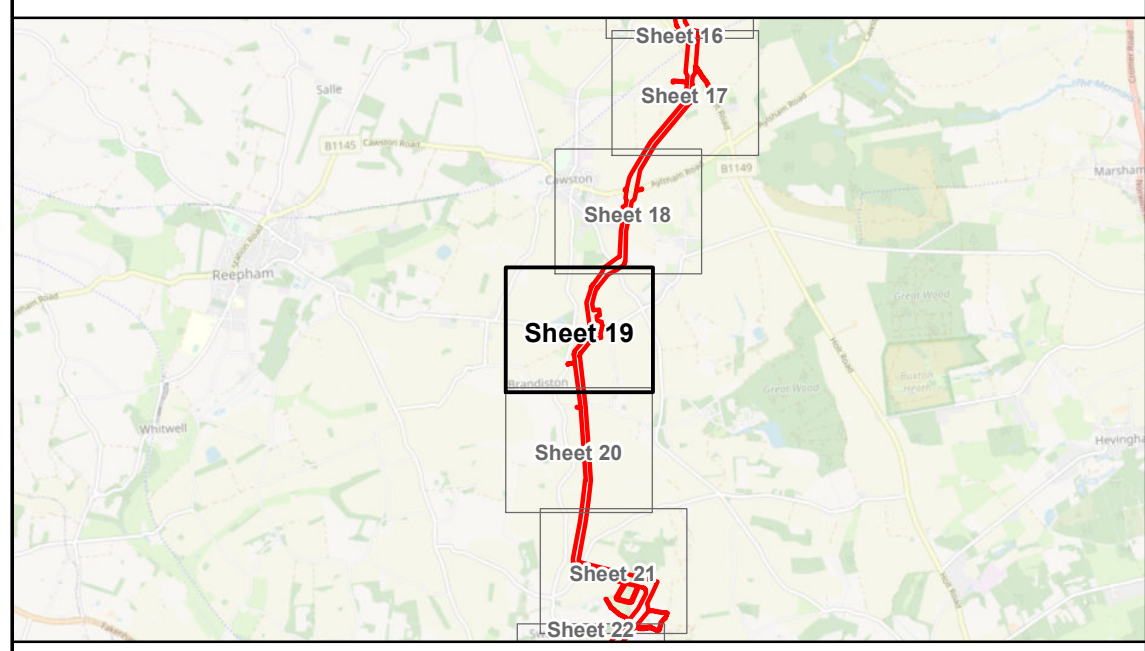
Title:  
**Habitats of Protected Species**  
 Sheet 19 of 40

APFP Regulations Reference: 5(2)(l)  
 Application Doc. no.: 2.17

**Legend:**

- Order Limits
- Sheet Boundary
- Phase 1 Habitat Survey**
- Hedge with trees - native species-rich
- Defunct hedge with trees - species-poor
- A A Cultivated/disturbed land - arable
- Arable

**Norfolk Biodiversity Information Service Living Map**



Scale: 1:2,500      Scale at size: A1

Equinor Doc. no.: C282-RH-Z-GA-00009

| REV | DATE       | STATUS       | DRW | CHK | APR |
|-----|------------|--------------|-----|-----|-----|
| B   | 19/08/2022 | Second Issue | JT  | ST  | FM  |
| A   | 12/05/2022 | First Issue  | AZ  | ST  | FM  |

**Data Sources:** © Wild Frontier Ecology, 2022; © Equinor, 2022  
**Base Map:** © Crown copyright and database rights 2021, Ordnance Survey 0100031673; © OpenStreetMap (and) contributors, CC-BY-SA  
 Contains OS data © Crown Copyright and database right 2020

Sheet 20





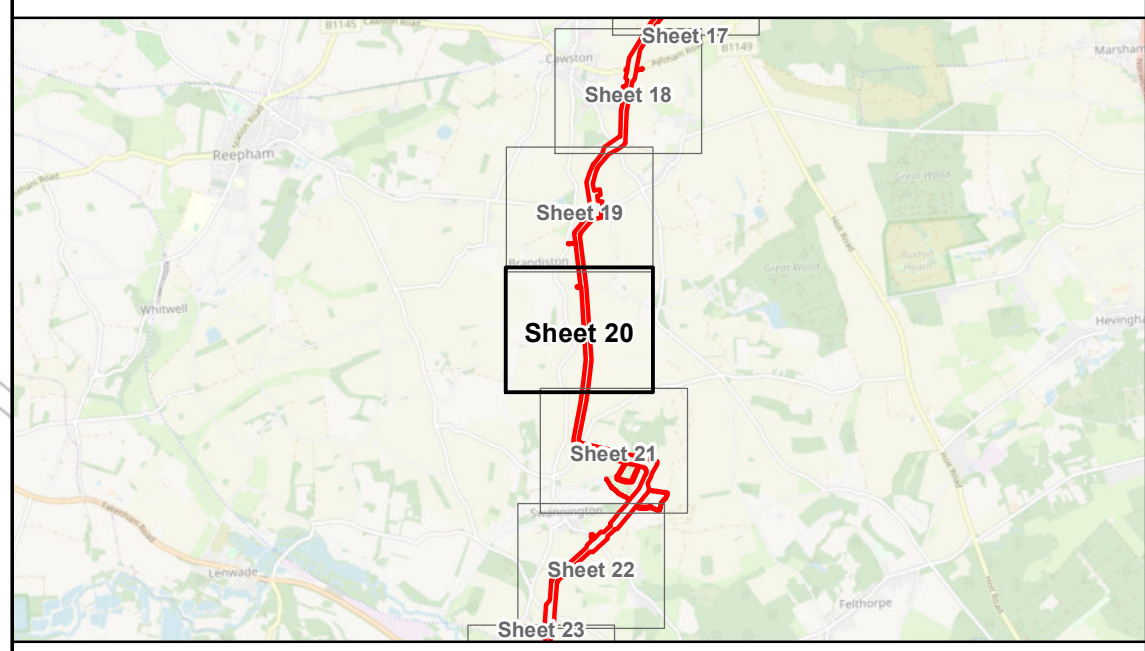
# Sheringham Shoal and Dudgeon Extension Projects

Title:  
Habitats of Protected Species  
Sheet 20 of 40

APFP Regulations Reference: 5(2)(l)  
Application Doc. no.: 2.17

**Legend:**

- Order Limits
- Sheet Boundary
- Phase 1 Habitat Survey**
- Broadleaved line of trees
- A A Cultivated/disturbed land - arable
- Norfolk Biodiversity Information Service Living Map**
- Arable
- Improved grassland



Coordinate Reference System: British National Grid  
Transformation WGS84: OSGB\_1936\_To\_WGS\_1984\_7

Scale: 1:2,500      Scale at size: A1

Equinor Doc. no.: C282-RH-Z-GA-00009

| REV | DATE       | STATUS       | DRW | CHK | APR |
|-----|------------|--------------|-----|-----|-----|
| B   | 19/08/2022 | Second Issue | JT  | ST  | FM  |
| A   | 12/05/2022 | First Issue  | AZ  | ST  | FM  |



613500

614000

614500

Sheet 20

Sheet 22

# Sheringham Shoal and Dudgeon Extension Projects

Title:

## Habitats of Protected Species Sheet 21 of 40

APFP Regulations Reference: 5(2)(l)

Application Doc. no.: 2.17

Legend:

Order Limits

Sheet Boundary

**Phase 1 Habitat Survey**

Target note

**Phase 1 Habitat Survey**

Wet ditch

Fence

**Phase 1 Habitat Survey**

Intact hedge - native species-rich

Intact hedge - species-poor

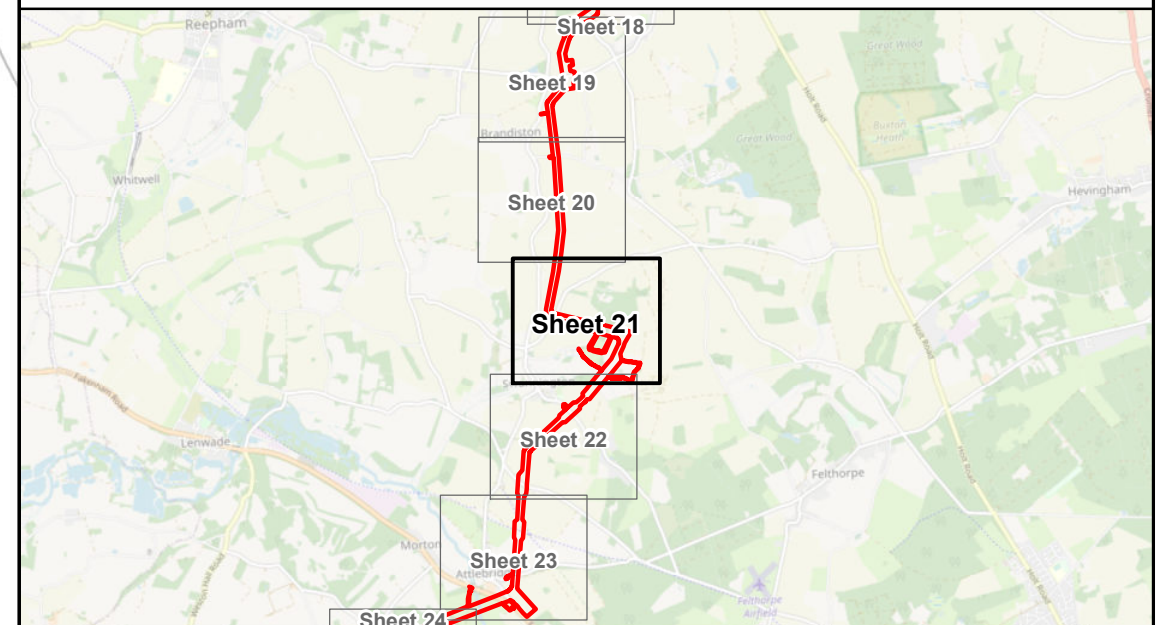
Defunct hedge - native species-rich

Defunct hedge - species-poor

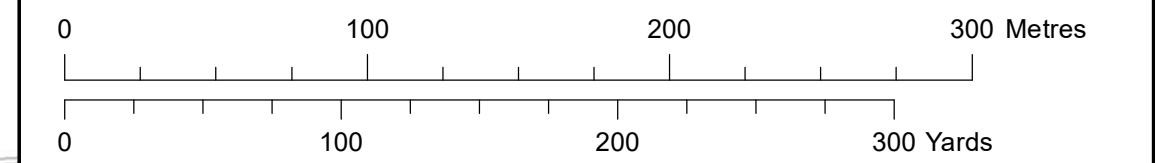
Hedge with trees - native species-rich

Hedge with trees - species-poor

Defunct hedge with trees - native species-rich



Coordinate Reference System: British National Grid  
Transformation WGS84: OSGB\_1936\_To\_WGS\_1984\_7



Scale: 1:2,500      Scale at size: A1

Equinor Doc. no.: C282-RH-Z-GA-00009

| REV | DATE       | STATUS       | DRW | CHK | APR |
|-----|------------|--------------|-----|-----|-----|
| B   | 19/08/2022 | Second Issue | JT  | ST  | FM  |
| A   | 12/05/2022 | First Issue  | AZ  | ST  | FM  |

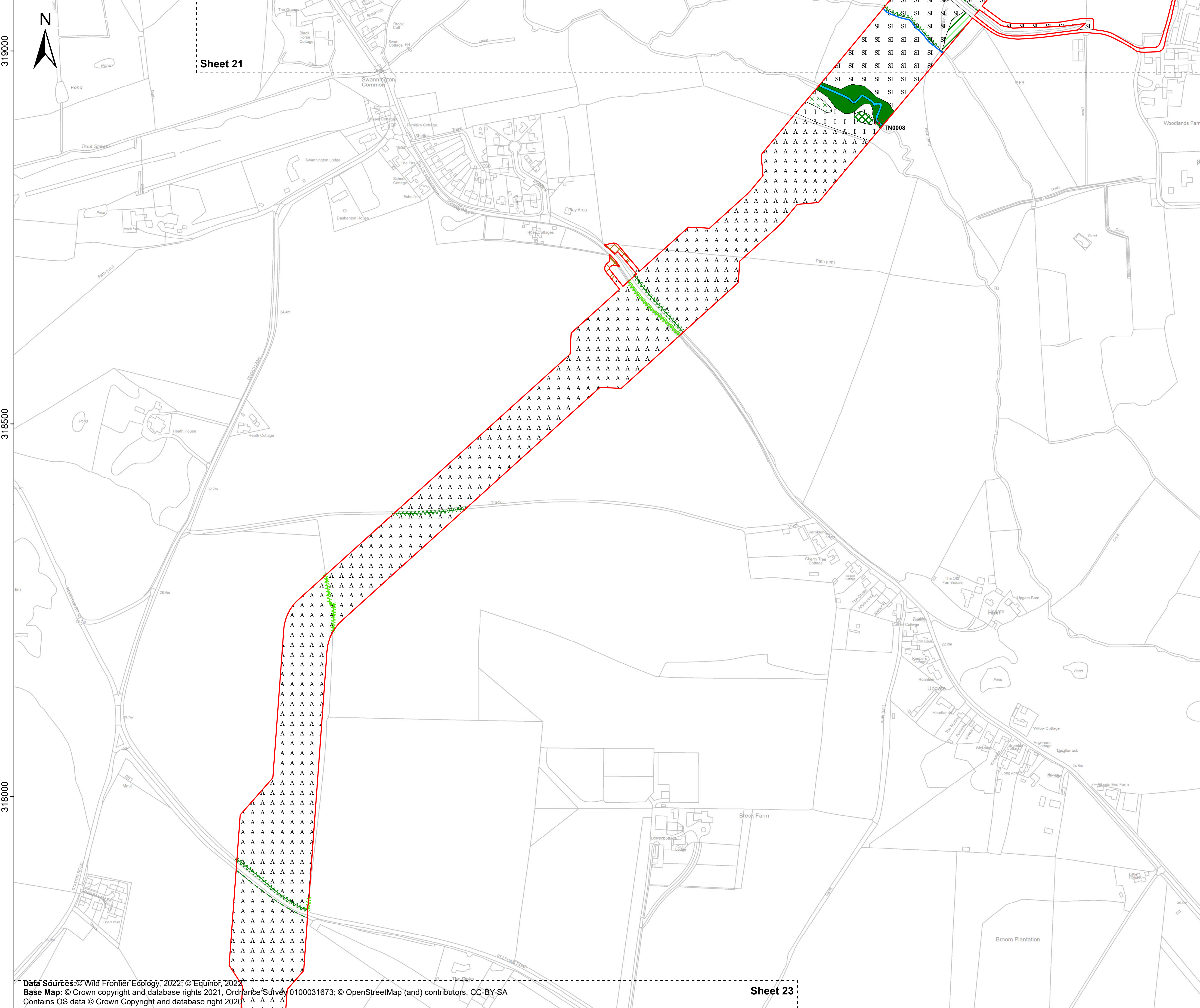


320000

319500

319000

613000 613500 614000 614500

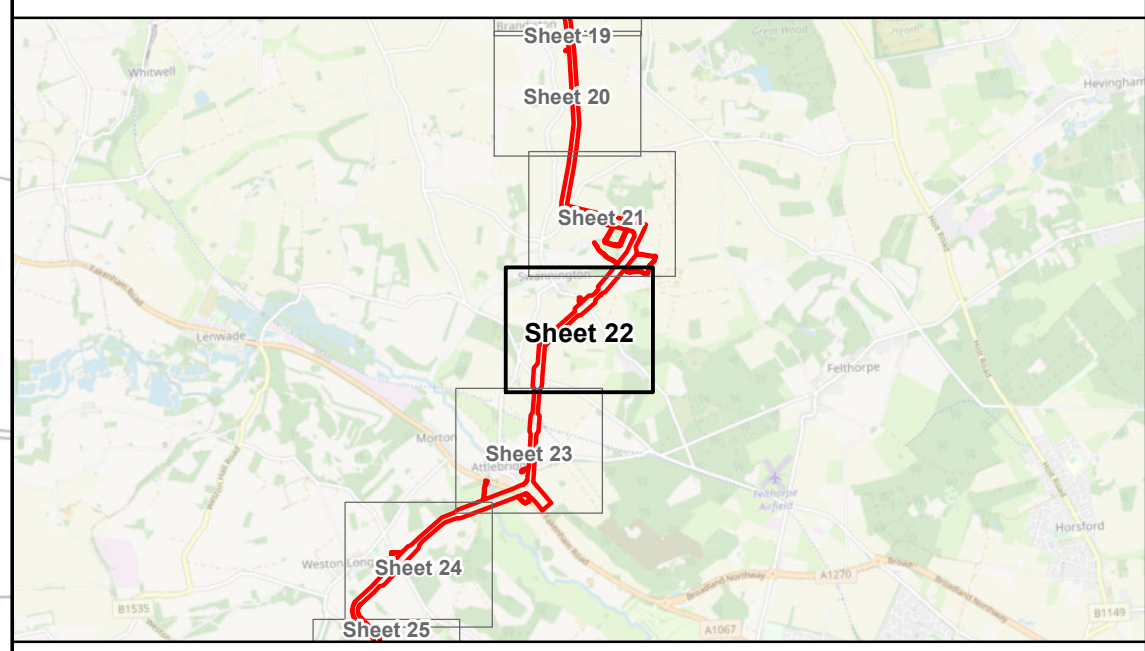


# Sheringham Shoal and Dudgeon Extension Projects

Title:  
Habitats of Protected Species  
Sheet 22 of 40

APFP Regulations Reference: 5(2)(l)  
Application Doc. no.: 2.17

- Legend:**
- Order Limits
  - Sheet Boundary
  - Target note
  - Wet ditch
  - ~ Intact hedge - native species-rich
  - - - Defunct hedge - native species-rich
  - - - Defunct hedge - species-poor
  - ~ Defunct hedge with trees - native species-rich
  - Broadleaved woodland - semi-natural
  - Mixed woodland - plantation
  - Scrub - dense/continuous
  - Scrub - scattered
  - Improved grassland
  - Running water
  - Cultivated/disturbed land - arable
  - Arable
  - Poor semi-improved grassland
- Phase 1 Habitat Survey**
- Norfolk Biodiversity Information Service Living Map**



Coordinate Reference System: British National Grid  
Transformation WGS84: OSGB\_1936\_To\_WGS\_1984\_7

0 100 200 300 Metres  
0 100 200 300 Yards

Scale: 1:2,500 Scale at size: A1  
Equinor Doc. no.: C282-RH-Z-GA-00009

| REV | DATE       | STATUS       | DRW | CHK | APR |
|-----|------------|--------------|-----|-----|-----|
| B   | 19/08/2022 | Second Issue | JT  | ST  | FM  |
| A   | 12/05/2022 | First Issue  | AZ  | ST  | FM  |



Data Sources: © Wild Frontier Ecology, 2022; © Equinor, 2022  
Base Map: © Crown copyright and database rights 2021. Ordnance Survey 0100031673; © OpenStreetMap (and) contributors, CC-BY-SA  
Contains OS data © Crown Copyright and database right 2020



612500

613000

613500

614000



Sheet 22

# Sheringham Shoal and Dudgeon Extension Projects

Title:

## Habitats of Protected Species Sheet 23 of 40

APFP Regulations Reference: 5(2)(l)

Application Doc. no.: 2.17

Legend:

Order Limits

Sheet Boundary

**Phase 1 Habitat Survey**

Wet ditch

Fence

**Phase 1 Habitat Survey**

Intact hedge - native species-rich

Intact hedge - species-poor

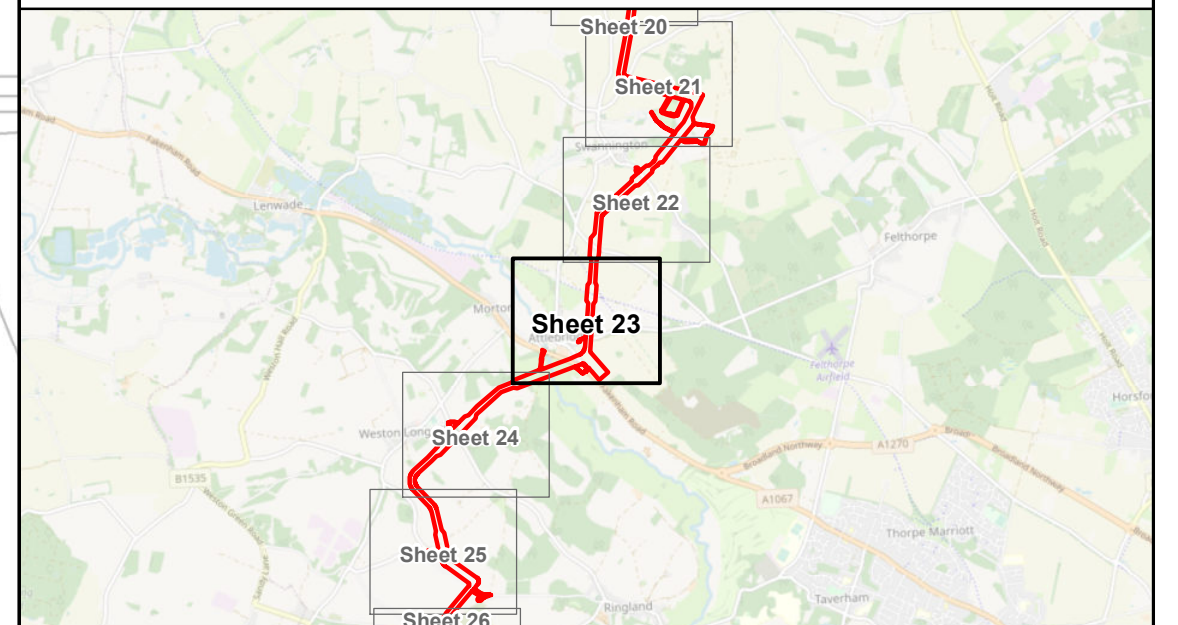
Defunct hedge with trees - native species-rich

317500

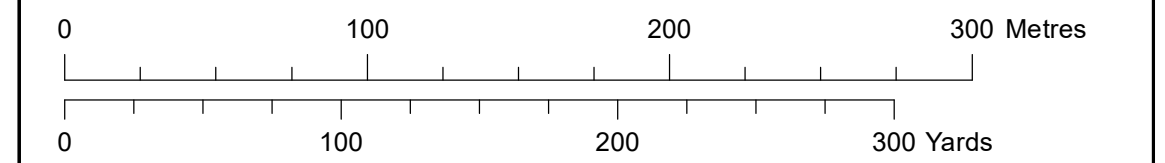
317000

316500

Attlebridge



Coordinate Reference System: British National Grid  
Transformation WGS84: OSGB\_1936\_To\_WGS\_1984\_7



Scale: 1:2,500 Scale at size: A1

Equinor Doc. no.: C282-RH-Z-GA-00009

| REV | DATE       | STATUS       | DRW | CHK | APR |
|-----|------------|--------------|-----|-----|-----|
| B   | 19/08/2022 | Second Issue | JT  | ST  | FM  |
| A   | 12/05/2022 | First Issue  | AZ  | ST  | FM  |



611500

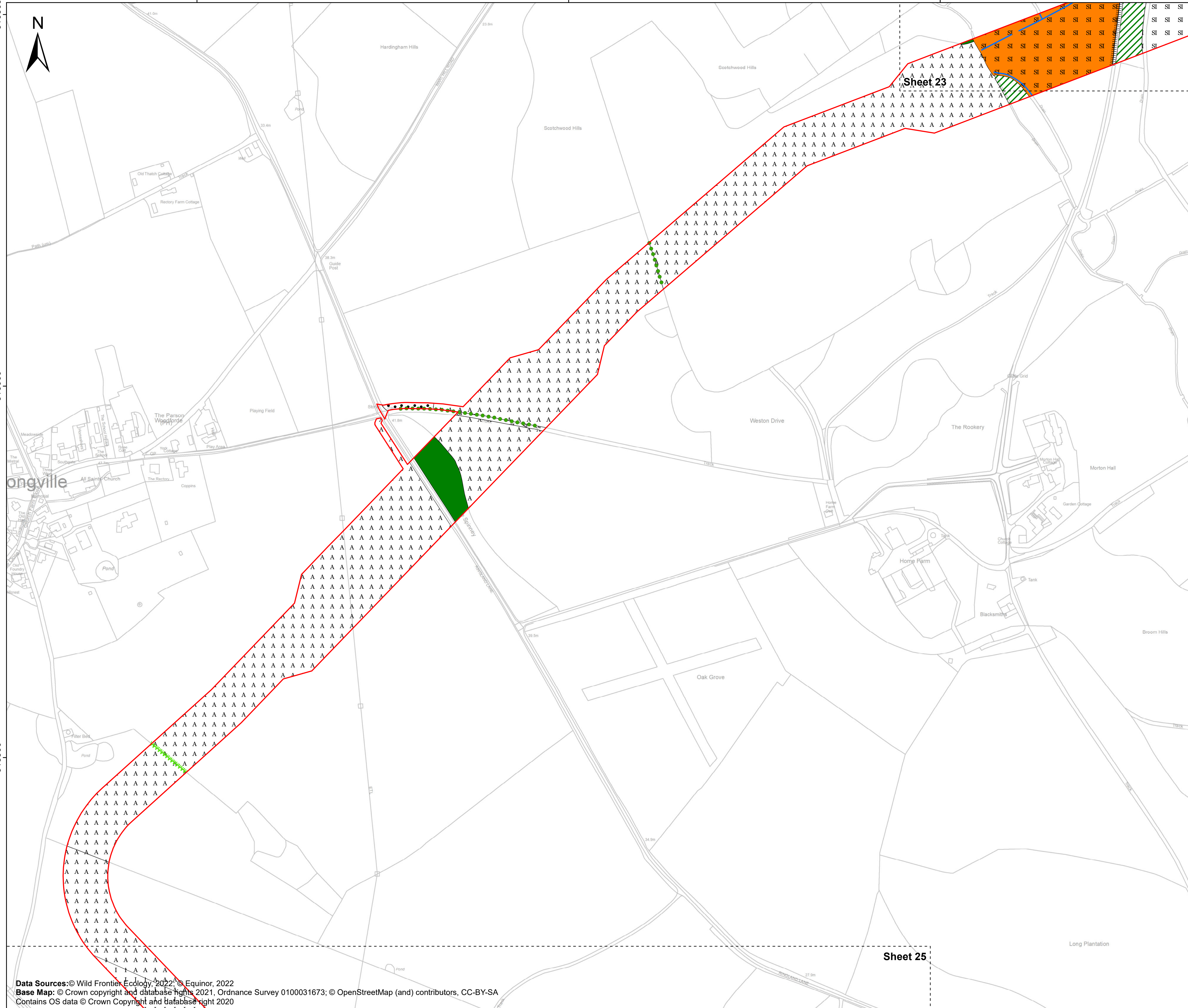
612000

612500

316500

316000

315500



# Sheringham Shoal and Dudgeon Extension Projects

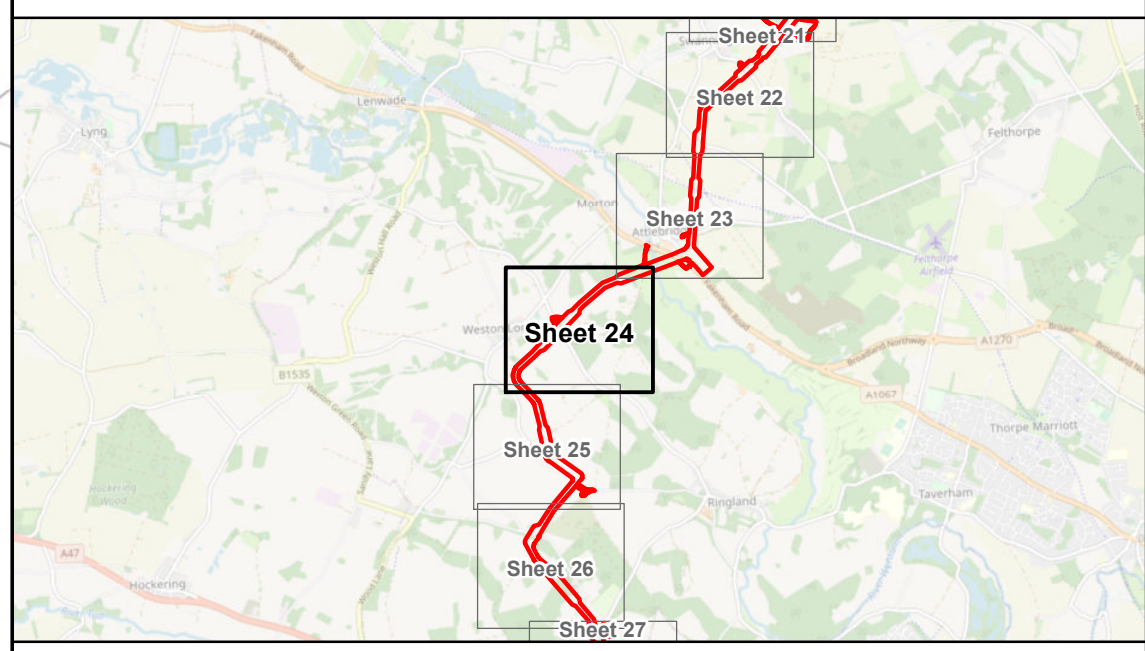
Title:

## Habitats of Protected Species Sheet 24 of 40

APFP Regulations Reference: 5(2)(l)  
Application Doc. no.: 2.17

Legend:

- Order Limits
- Sheet Boundary
- Phase 1 Habitat Survey**
- Broadleaved line of trees
- Wet ditch
- Fence
- Phase 1 Habitat Survey**
- Defunct hedge with trees - native species-rich
- Broadleaved woodland - semi-natural
- Broadleaved woodland - plantation
- Neutral grassland - semi-improved
- I I Improved grassland
- ST ST Poor semi-improved grassland
- A A Cultivated/disturbed land - arable
- Bare ground



Coordinate Reference System: British National Grid  
Transformation WGS84: OSGB\_1936\_To\_WGS\_1984\_7

Scale: 1:2,500      Scale at size: A1

Equinor Doc. no.: C282-RH-Z-GA-00009

| REV | DATE       | STATUS       | DRW | CHK | APR |
|-----|------------|--------------|-----|-----|-----|
| B   | 19/08/2022 | Second Issue | JT  | ST  | FM  |
| A   | 12/05/2022 | First Issue  | AZ  | ST  | FM  |



Data Sources: © Wild Frontier Ecology, 2022; © Equinor, 2022  
 Base Map: © Crown copyright and database rights 2021, Ordnance Survey 0100031673; © OpenStreetMap (and) contributors, CC-BY-SA  
 Contains OS data © Crown Copyright and database right 2020

611000

611500

612000

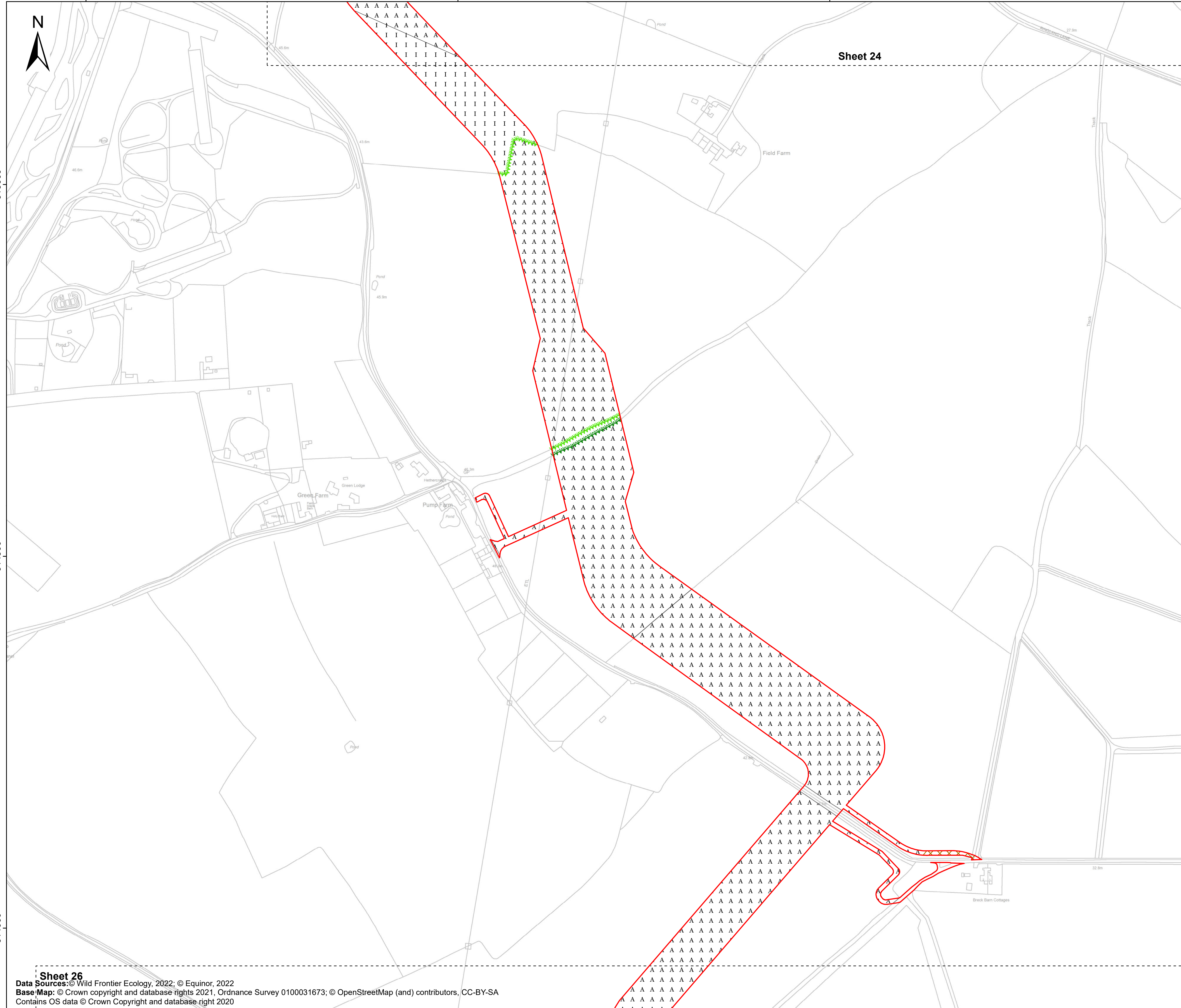
Sheet 24



315000

314500

314000



# Sheringham Shoal and Dudgeon Extension Projects

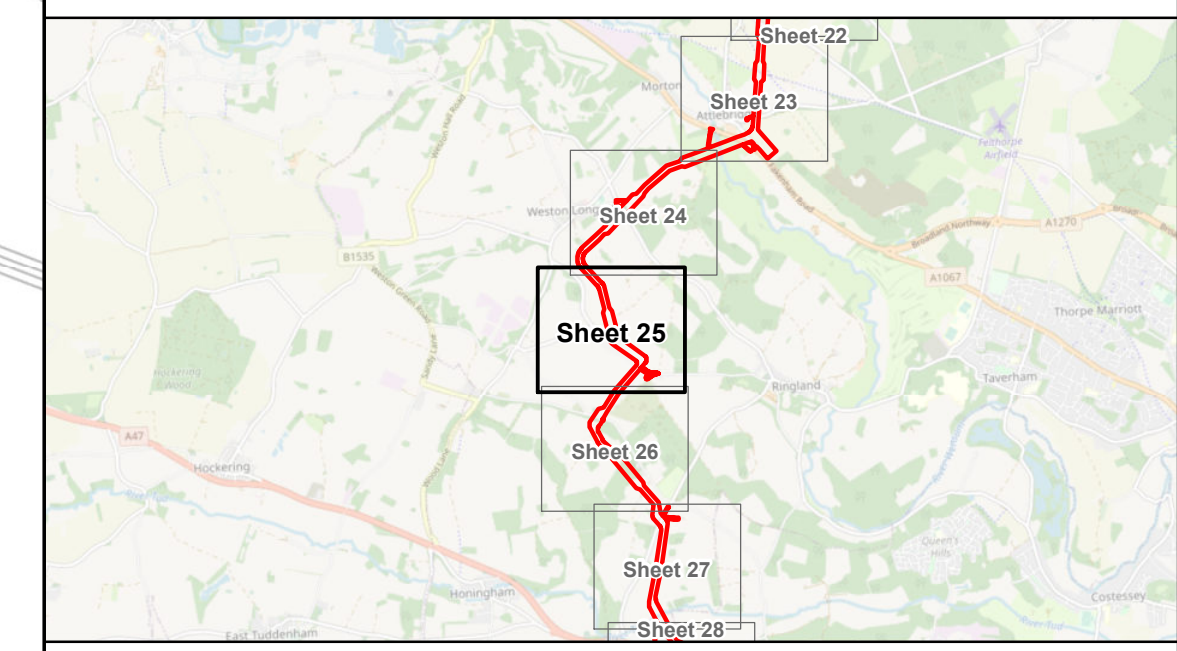
Title:

## Habitats of Protected Species Sheet 25 of 40

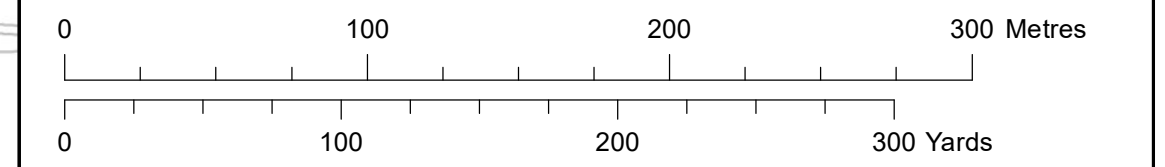
APFP Regulations Reference: 5(2)(l)  
Application Doc. no.: 2.17

Legend:

- Order Limits
- Sheet Boundary
- Phase 1 Habitat Survey**
- wwwwww Hedge with trees - native species-rich
- wwwwww Defunct hedge with trees - native species-rich
- I I Improved grassland
- A A Cultivated/disturbed land - arable
- Norfolk Biodiversity Information Service Living Map**
- X X Arable



Coordinate Reference System: British National Grid  
Transformation WGS84: OSGB\_1936\_To\_WGS\_1984\_7



Scale: 1:2,500      Scale at size: A1

Equinor Doc. no.: C282-RH-Z-GA-00009

|     |            |              |     |     |     |
|-----|------------|--------------|-----|-----|-----|
|     |            |              |     |     |     |
| B   | 19/08/2022 | Second Issue | JT  | ST  | FM  |
| A   | 12/05/2022 | First Issue  | AZ  | ST  | FM  |
| REV | DATE       | STATUS       | DRW | CHK | APR |

**Sheet 26**  
Data Sources: © Wild Frontier Ecology, 2022; © Equinor, 2022  
Base Map: © Crown copyright and database rights 2021, Ordnance Survey 0100031673; © OpenStreetMap (and) contributors, CC-BY-SA  
Contains OS data © Crown Copyright and database right 2020



611000

611500

612000

612500



Sheet 25

# Sheringham Shoal and Dudgeon Extension Projects

Title:

## Habitats of Protected Species Sheet 26 of 40

APFP Regulations Reference: 5(2)(l)

Application Doc. no.: 2.17

Legend:

Order Limits

Sheet Boundary

**Phase 1 Habitat Survey**

Target note

**Phase 1 Habitat Survey**

Fence

**Phase 1 Habitat Survey**

Defunct hedge with trees  
- native species-rich

Broadleaved woodland - semi-natural

Mixed woodland - semi-natural

Poor semi-improved grassland

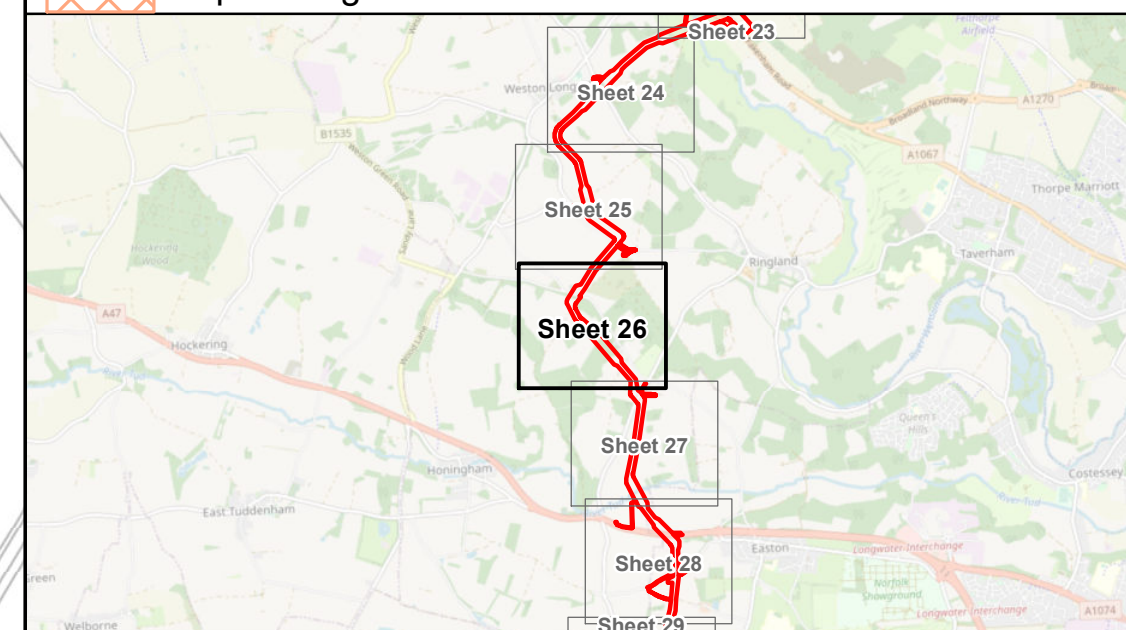
Cultivated/disturbed land - arable

Cultivated/disturbed land - ephemeral/short perennial

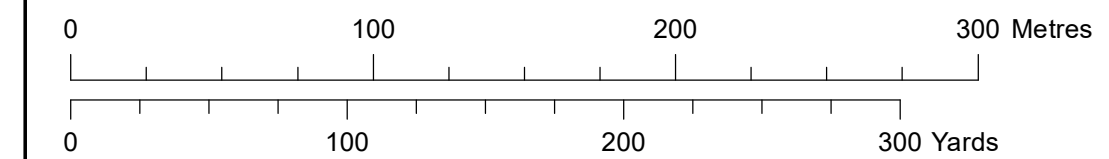
**Norfolk Biodiversity Information Service Living Map**

Arable

Improved grassland



Coordinate Reference System: British National Grid  
Transformation WGS84: OSGB\_1936\_To\_WGS\_1984\_7



Scale: 1:2,500 Scale at size: A1

Equinor Doc. no.: C282-RH-Z-GA-00009

| REV | DATE       | STATUS       | DRW | CHK | APR |
|-----|------------|--------------|-----|-----|-----|
| B   | 19/08/2022 | Second Issue | JT  | ST  | FM  |
| A   | 12/05/2022 | First Issue  | AZ  | ST  | FM  |



313500

313000

Sheet 27

612000

612500

613000

312500

312000

311500



Sheet 26

Sheet 28

# Sheringham Shoal and Dudgeon Extension Projects

Title:

## Habitats of Protected Species Sheet 27 of 40

APFP Regulations Reference: 5(2)(f)

Application Doc. no.: 2.17

Legend:

Order Limits

Sheet Boundary

### Phase 1 Habitat Survey

Dry ditch

### Phase 1 Habitat Survey

Intact hedge - native species-rich

Intact hedge - species-poor

Hedge with trees - native species-rich

Broadleaved woodland - plantation

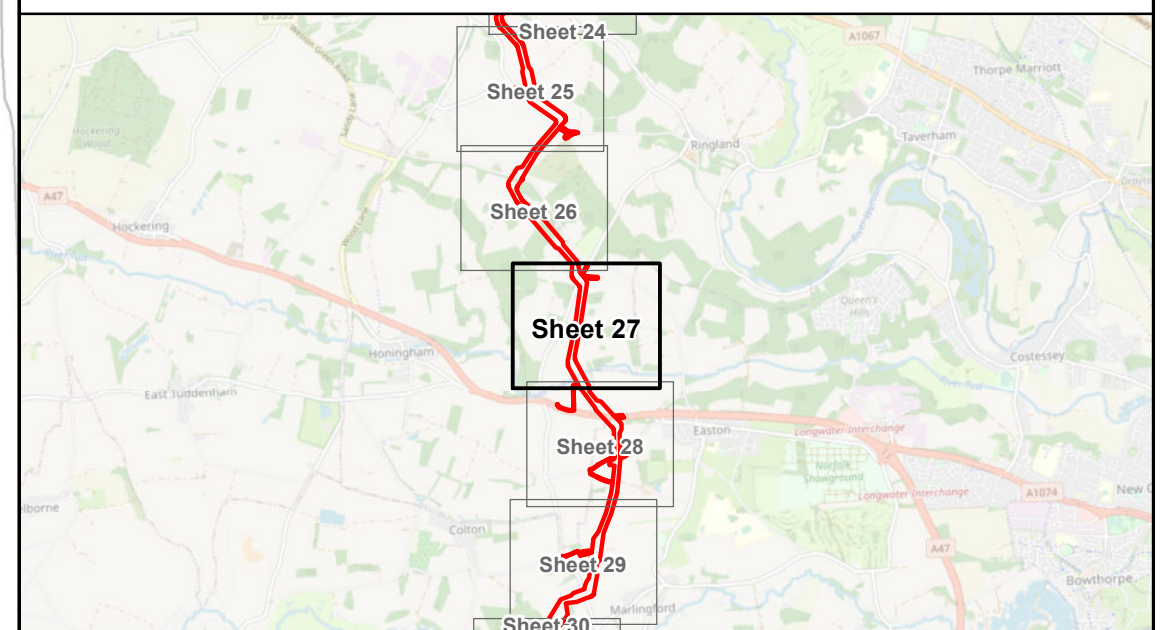
Improved grassland

Poor semi-improved grassland

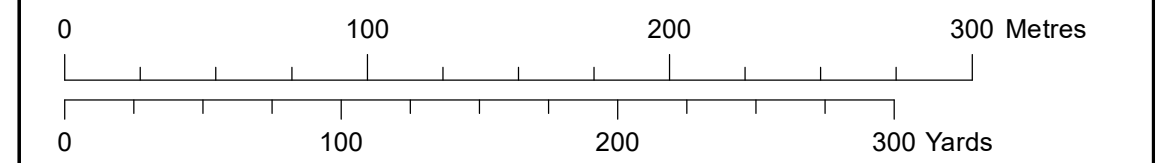
Other tall herb and fern - ruderal

Running water

Cultivated/disturbed land - arable



Coordinate Reference System: British National Grid  
Transformation WGS84: OSGB\_1936\_To\_WGS\_1984\_7



Scale: 1:2,500      Scale at size: A1

Equinor Doc. no.: C282-RH-Z-GA-00009

| REV | DATE       | STATUS       | DRW | CHK | APR |
|-----|------------|--------------|-----|-----|-----|
| B   | 19/08/2022 | Second Issue | JT  | ST  | FM  |
| A   | 12/05/2022 | First Issue  | AZ  | ST  | FM  |



612000

612500

613000

Sheet 27

Sheet 29

# Sheringham Shoal and Dudgeon Extension Projects

Title:

## Habitats of Protected Species Sheet 28 of 40

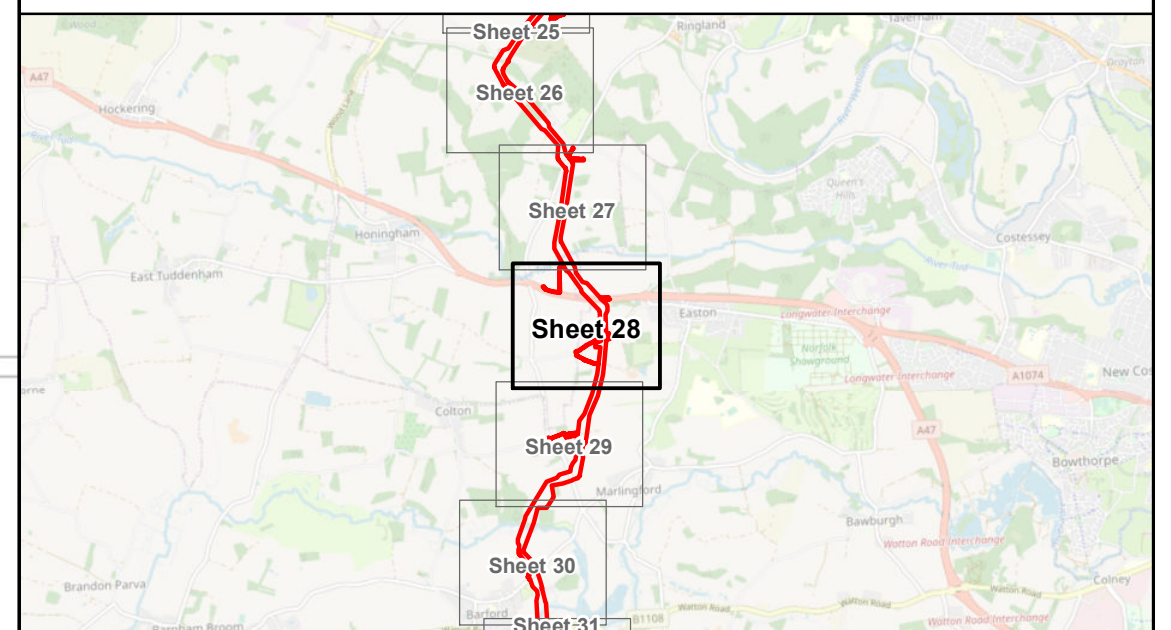
APFP Regulations Reference: 5(2)(l)

Application Doc. no.: 2.17

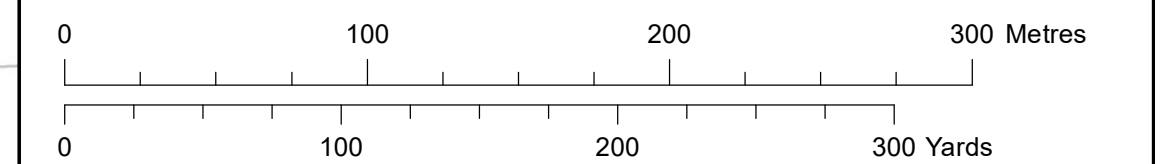
Legend:

- Order Limits
- Sheet Boundary
- Intact hedge - native species-rich
- Intact hedge - species-poor
- Hedge with trees - native species-rich
- Defunct hedge with trees - native species-rich
- Broadleaved woodland - semi-natural
- Broadleaved woodland - plantation
- Scrub - dense/continuous
- I I Improved grassland
- Cultivated/disturbed land - arable
- Hardstanding
- Arable
- Improved grassland

Norfolk Biodiversity Information Service Living Map



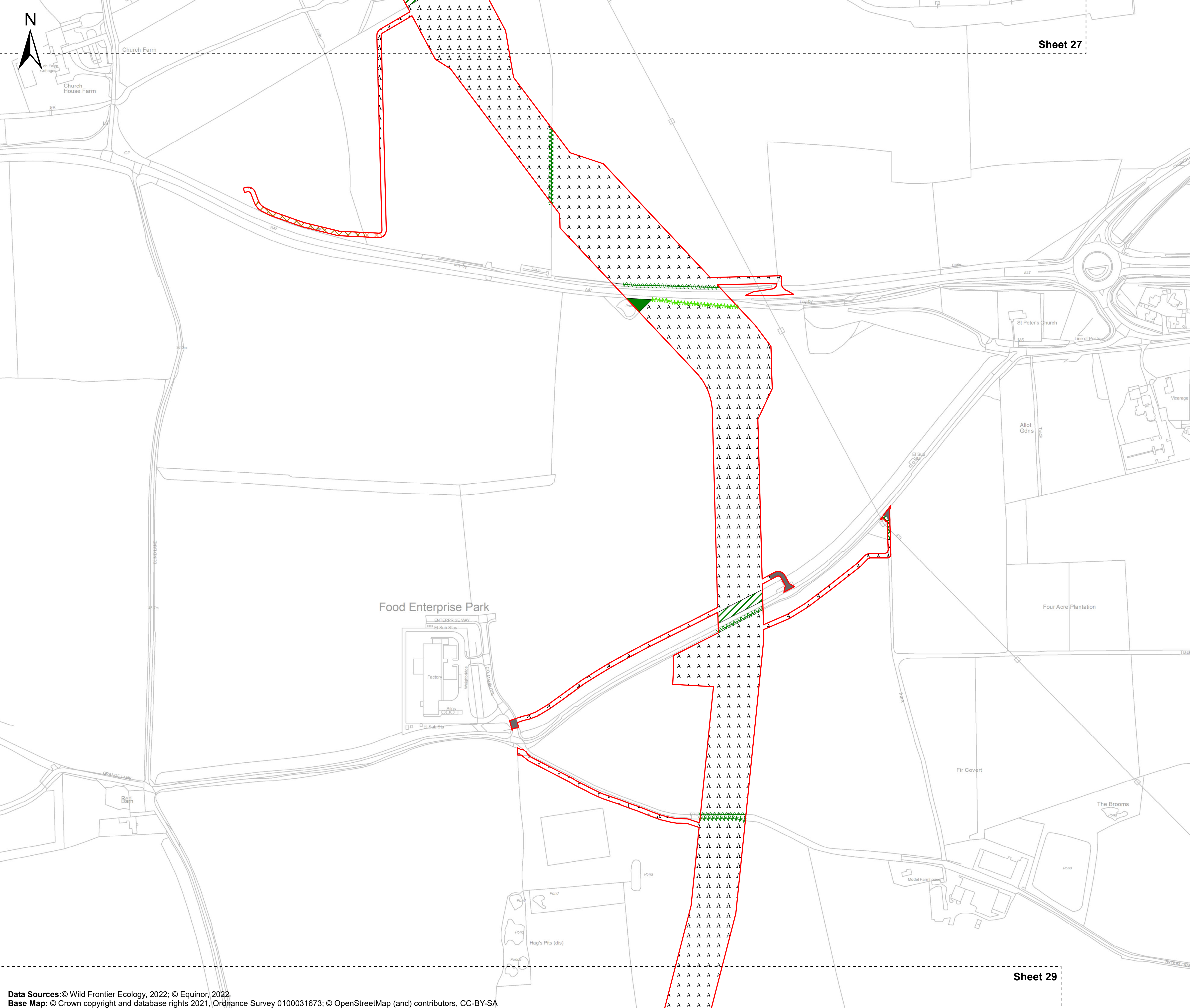
Coordinate Reference System: British National Grid  
Transformation WGS84: OSGB\_1936\_To\_WGS\_1984\_7



Scale: 1:2,500      Scale at size: A1

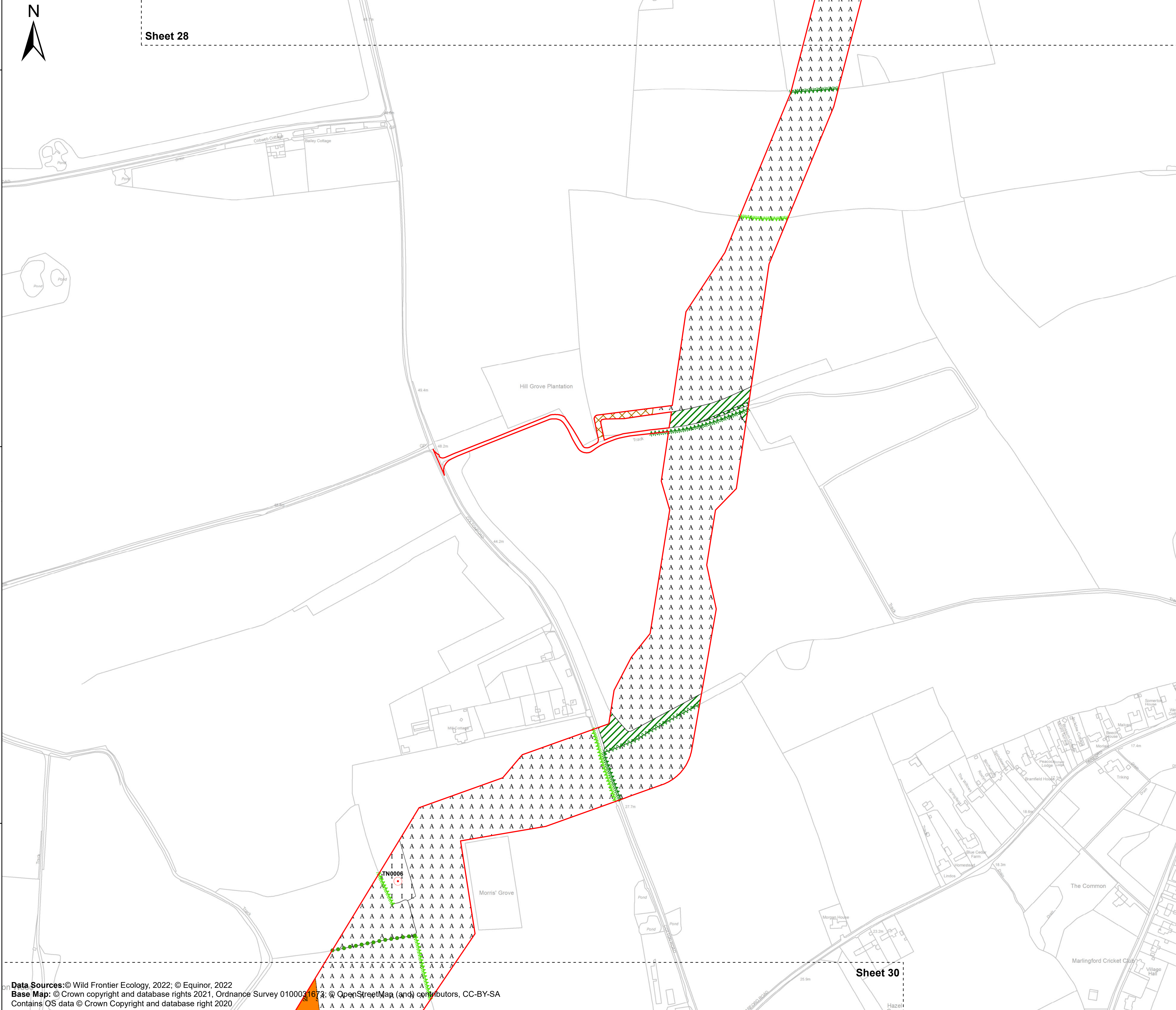
Equinor Doc. no.: C282-RH-Z-GA-00009

|     |            |              |     |     |     |
|-----|------------|--------------|-----|-----|-----|
|     |            |              |     |     |     |
| B   | 19/08/2022 | Second Issue | JT  | ST  | FM  |
| A   | 12/05/2022 | First Issue  | AZ  | ST  | FM  |
| REV | DATE       | STATUS       | DRW | CHK | APR |



Data Sources: © Wild Frontier Ecology, 2022; © Equinor, 2022  
 Base Map: © Crown copyright and database rights 2021, Ordnance Survey 0100031673; © OpenStreetMap (and) contributors, CC-BY-SA  
 Contains OS data © Crown Copyright and database right 2020

611500 612000 612500 613000

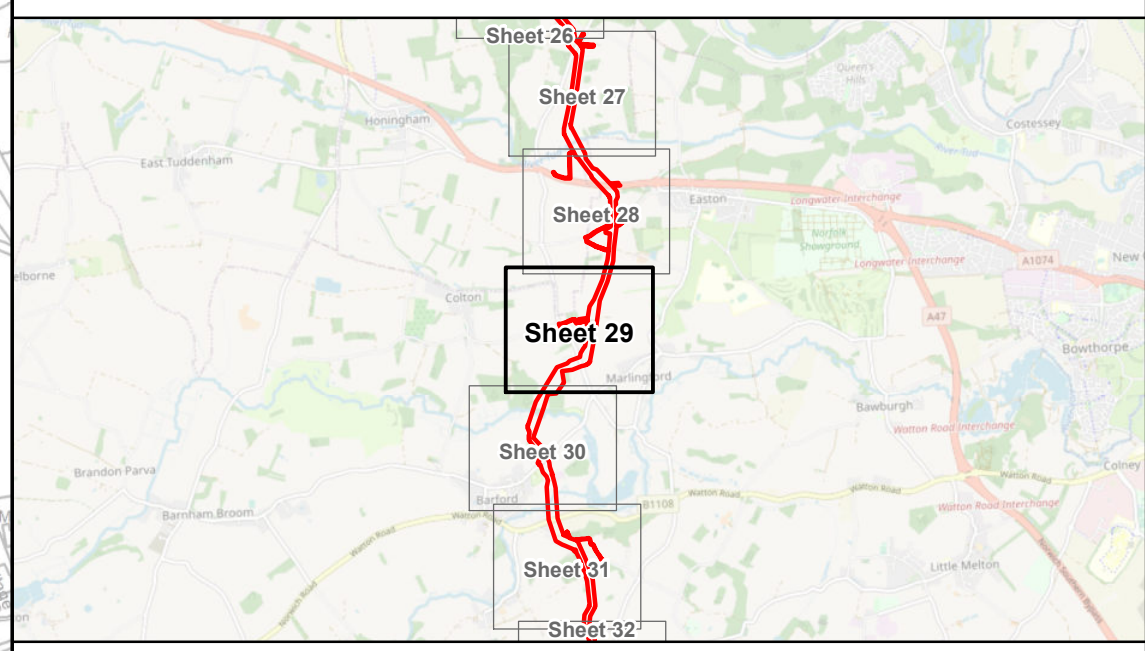


# Sheringham Shoal and Dudgeon Extension Projects

Title:  
Habitats of Protected Species  
Sheet 29 of 40

APFP Regulations Reference: 5(2)(l)  
Application Doc. no.: 2.17

- Legend:
- Order Limits
  - Sheet Boundary
  - Target note
  - Broadleaved line of trees
  - ~~~~~ Defunct hedge - native species-rich
  - ~~~~~ Hedge with trees - native species-rich
  - ~~~~~ Defunct hedge with trees - native species-rich
  - Broadleaved woodland - plantation
  - Scrub - dense/continuous
  - Neutral grassland - semi-improved
  - Improved grassland
  - Cultivated/disturbed land - arable
- Norfolk Biodiversity Information Service Living Map**
- Arable



Coordinate Reference System: British National Grid  
Transformation WGS84: OSGB\_1936\_To\_WGS\_1984\_7

0 100 200 300 Metres  
0 100 200 300 Yards

Scale: 1:2,500 Scale at size: A1

Equinor Doc. no.: C282-RH-Z-GA-00009

| REV | DATE       | STATUS       | DRW | CHK | APR |
|-----|------------|--------------|-----|-----|-----|
| B   | 19/08/2022 | Second Issue | JT  | ST  | FM  |
| A   | 12/05/2022 | First Issue  | AZ  | ST  | FM  |

Data Sources: © Wild Frontier Ecology, 2022; © Equinor, 2022  
Base Map: © Crown copyright and database rights 2021, Ordnance Survey 0100031673, © OpenStreetMap (and) contributors, CC-BY-SA  
Contains OS data © Crown Copyright and database right 2020







# Sheringham Shoal and Dudgeon Extension Projects

Title:

Habitats of Protected Species  
Sheet 31 of 40

APFP Regulations Reference: 5(2)(l)

Application Doc. no.: 2.17

Legend:

Order Limits

Sheet Boundary

**Phase 1 Habitat Survey**

Target note

**Phase 1 Habitat Survey**

Fence

**Phase 1 Habitat Survey**

Intact hedge - species-poor

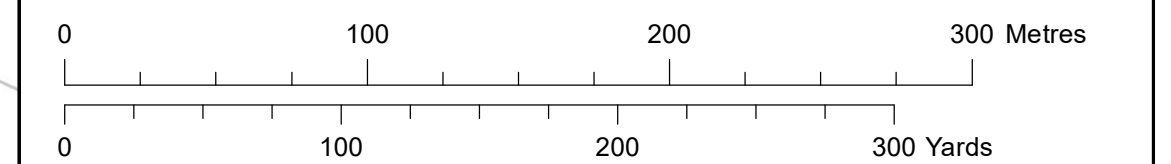
Defunct hedge - species-poor

Hedge with trees - native species-rich

Defunct hedge with trees - native species-rich



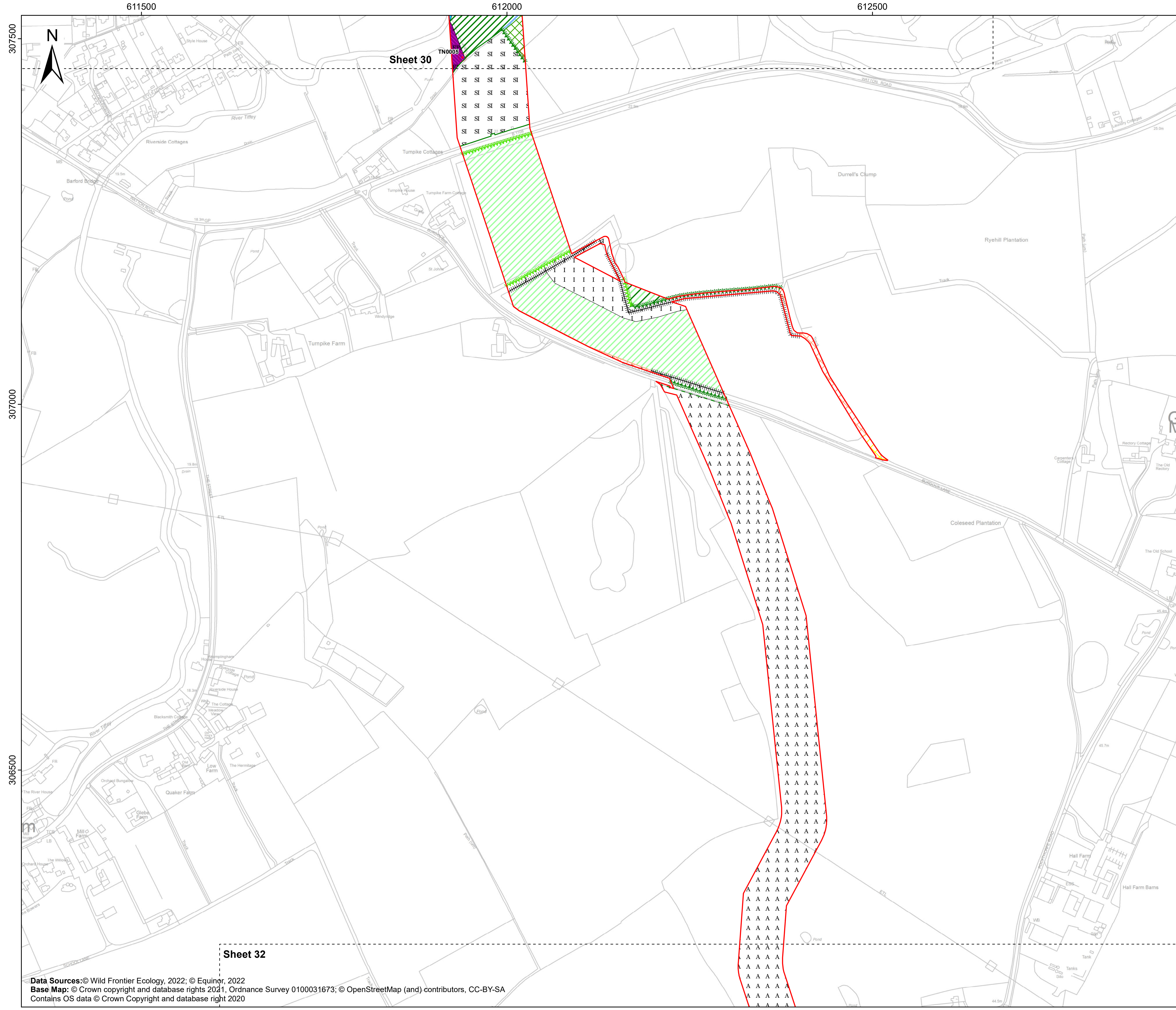
Coordinate Reference System: British National Grid  
Transformation WGS84: OSGB\_1936\_To\_WGS\_1984\_7



Scale: 1:2,500      Scale at size: A1

Equinor Doc. no.: C282-RH-Z-GA-00009

| REV | DATE       | STATUS       | DRW | CHK | APR |
|-----|------------|--------------|-----|-----|-----|
| B   | 19/08/2022 | Second Issue | JT  | ST  | FM  |
| A   | 12/05/2022 | First Issue  | AZ  | ST  | FM  |



Data Sources: © Wild Frontier Ecology, 2022; © Equinor, 2022  
Base Map: © Crown copyright and database rights 2021, Ordnance Survey 0100031673; © OpenStreetMap (and) contributors, CC-BY-SA  
Contains OS data © Crown Copyright and database right 2020

612000

612500

613000



Sheet 31

306000

305500

305000

# Sheringham Shoal and Dudgeon Extension Projects

Title:

## Habitats of Protected Species Sheet 32 of 40

APFP Regulations Reference: 5(2)(l)

Application Doc. no.: 2.17

Legend:

Order Limits

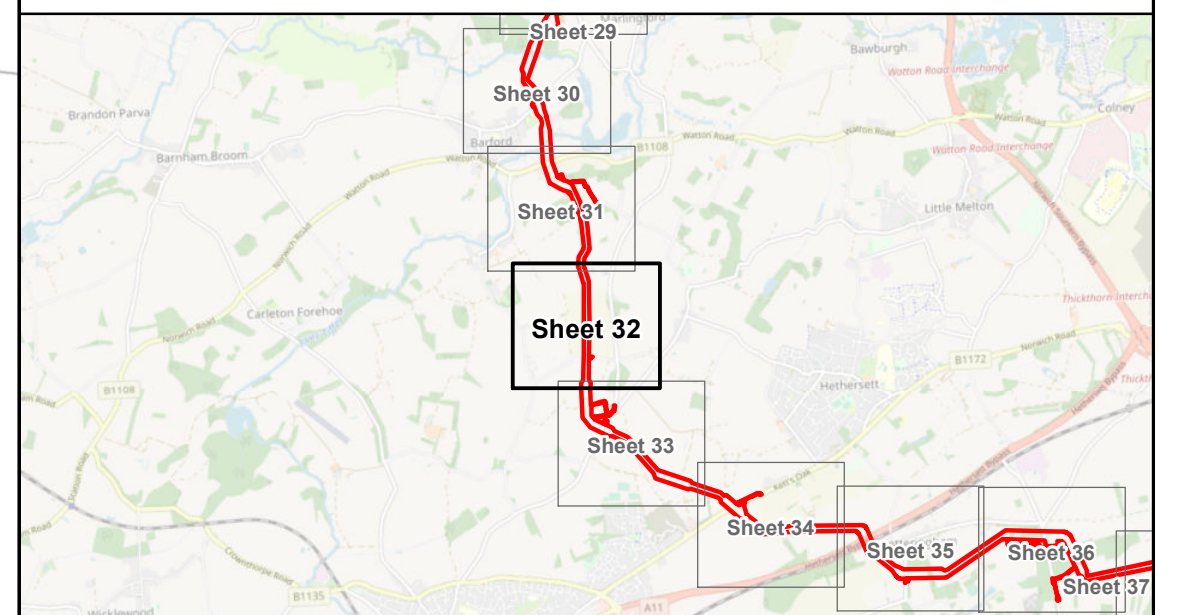
Sheet Boundary

### Phase 1 Habitat Survey

Hedge with trees - native species-rich

Hedge with trees - species-poor

Cultivated/disturbed land - arable



Coordinate Reference System: British National Grid  
Transformation WGS84: OSGB\_1936\_To\_WGS\_1984\_7

0 100 200 300 Metres

0 100 200 300 Yards

Scale: 1:2,500

Scale at size: A1

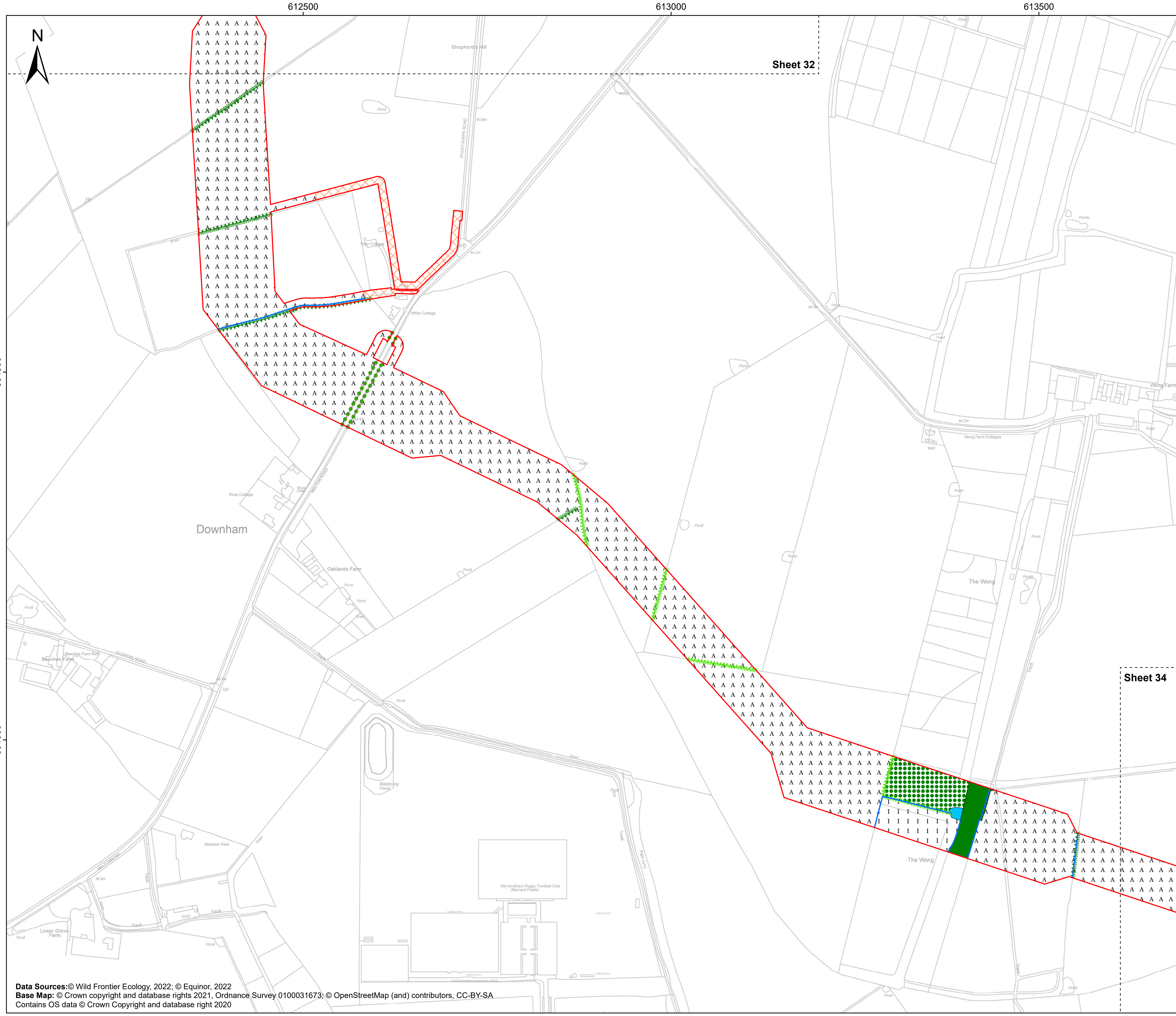
Equinor Doc. no.: C282-RH-Z-GA-00009

| REV | DATE       | STATUS       | DRW | CHK | APR |
|-----|------------|--------------|-----|-----|-----|
| B   | 19/08/2022 | Second Issue | JT  | ST  | FM  |
| A   | 12/05/2022 | First Issue  | AZ  | ST  | FM  |



Data Sources: © Wild Frontier Ecology, 2022; © Equinor, 2022  
Base Map: © Crown copyright and database rights 2021, Ordnance Survey 0100031673; © OpenStreetMap (and) contributors, CC-BY-SA  
Contains OS data © Crown Copyright and database right 2020

Sheet 33



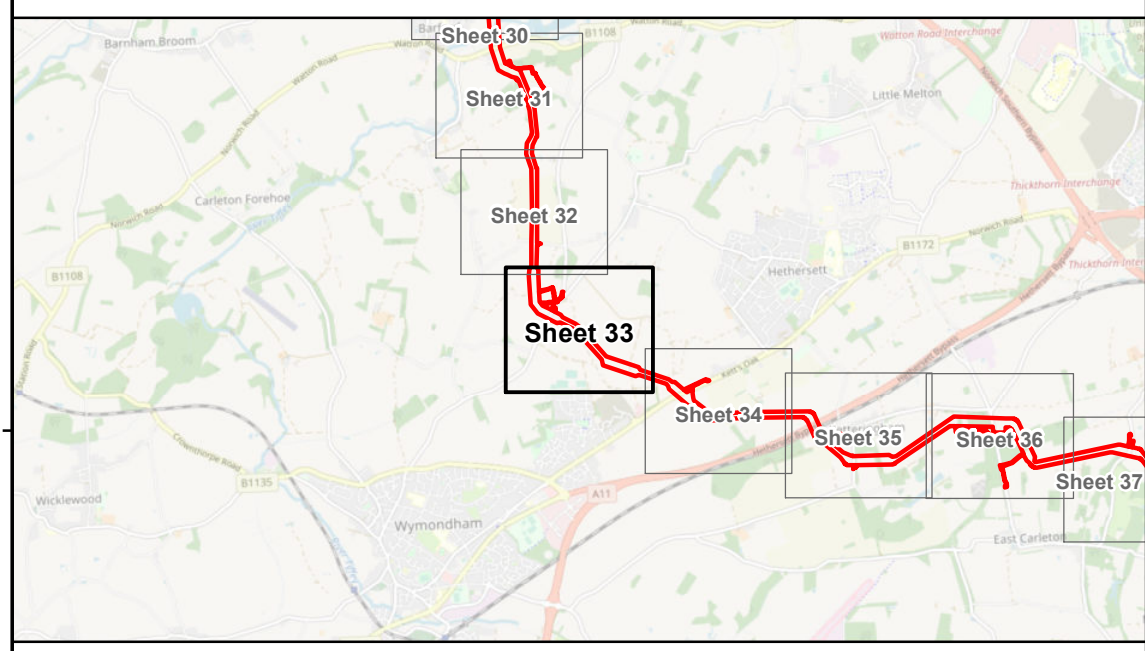
# Sheringham Shoal and Dudgeon Extension Projects

Title:  
Habitats of Protected Species  
Sheet 33 of 40

APFP Regulations Reference: 5(2)(l)  
Application Doc. no.: 2.17

**Legend:**

- Order Limits
- Sheet Boundary
- Phase 1 Habitat Survey**
- Broadleaved line of trees
- Wet ditch
- Phase 1 Habitat Survey**
- ~ Hedge with trees - native species-rich
- ~ Defunct hedge with trees - native species-rich
- Broadleaved woodland - semi-natural
- Broadleaved Parkland/scattered trees
- Improved grassland
- Standing water
- Cultivated/disturbed land - arable
- Norfolk Biodiversity Information Service Living Map**
- Improved grassland



Coordinate Reference System: British National Grid  
Transformation WGS84: OSGB\_1936\_To\_WGS\_1984\_7

Scale: 1:2,500      Scale at size: A1

Equinor Doc. no.: C282-RH-Z-GA-00009

|     |            |              |     |     |     |
|-----|------------|--------------|-----|-----|-----|
|     |            |              |     |     |     |
| B   | 19/08/2022 | Second Issue | JT  | ST  | FM  |
| A   | 12/05/2022 | First Issue  | AZ  | ST  | FM  |
| REV | DATE       | STATUS       | DRW | CHK | APR |



Data Sources: © Wild Frontier Ecology, 2022; © Equinor, 2022  
Base Map: © Crown copyright and database rights 2021, Ordnance Survey 0100031673; © OpenStreetMap (and) contributors, CC-BY-SA  
Contains OS data © Crown Copyright and database right 2020

614000

614500

615000

# Sheringham Shoal and Dudgeon Extension Projects

Title:

## Habitats of Protected Species Sheet 34 of 40

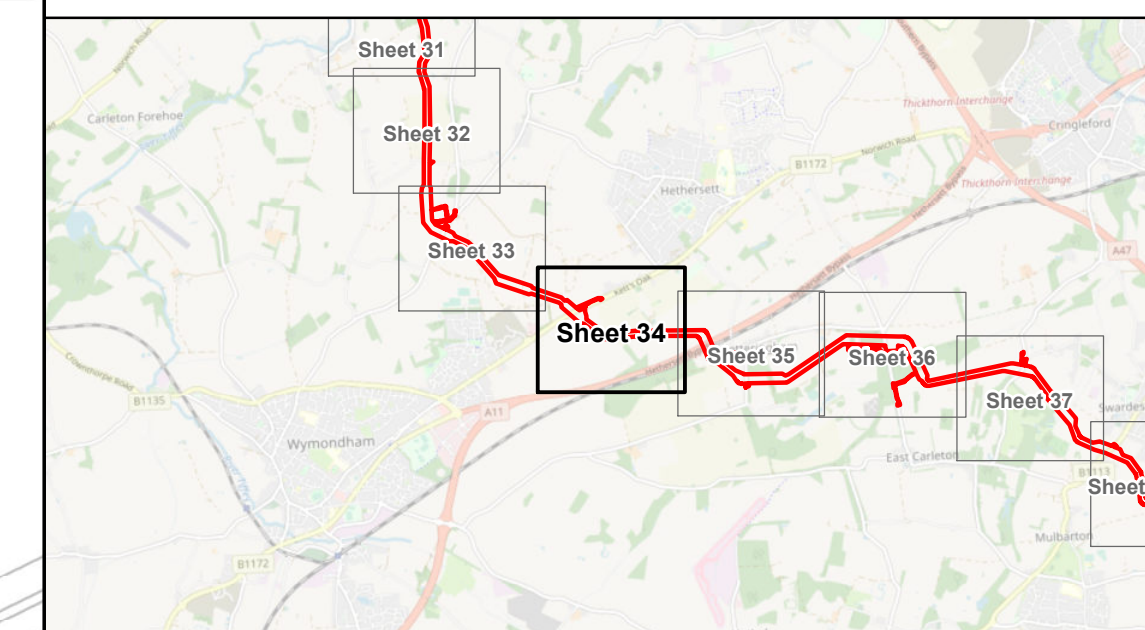
APFP Regulations Reference: 5(2)(l)  
Application Doc. no.: 2.17

Legend:

- Order Limits
- Sheet Boundary
- Phase 1 Habitat Survey**
- Broadleaved line of trees
- Wet ditch
- Phase 1 Habitat Survey**
- ~ Intact hedge - native species-rich
- Intact hedge - species-poor
- ~ Defunct hedge - native species-rich
- ~ Hedge with trees - native species-rich
- ~ Defunct hedge with trees - native species-rich
- I I Improved grassland
- A A Cultivated/disturbed land - arable

Sheet 35

Sheet 33



Coordinate Reference System: British National Grid  
Transformation WGS84: OSGB\_1936\_To\_WGS\_1984\_7

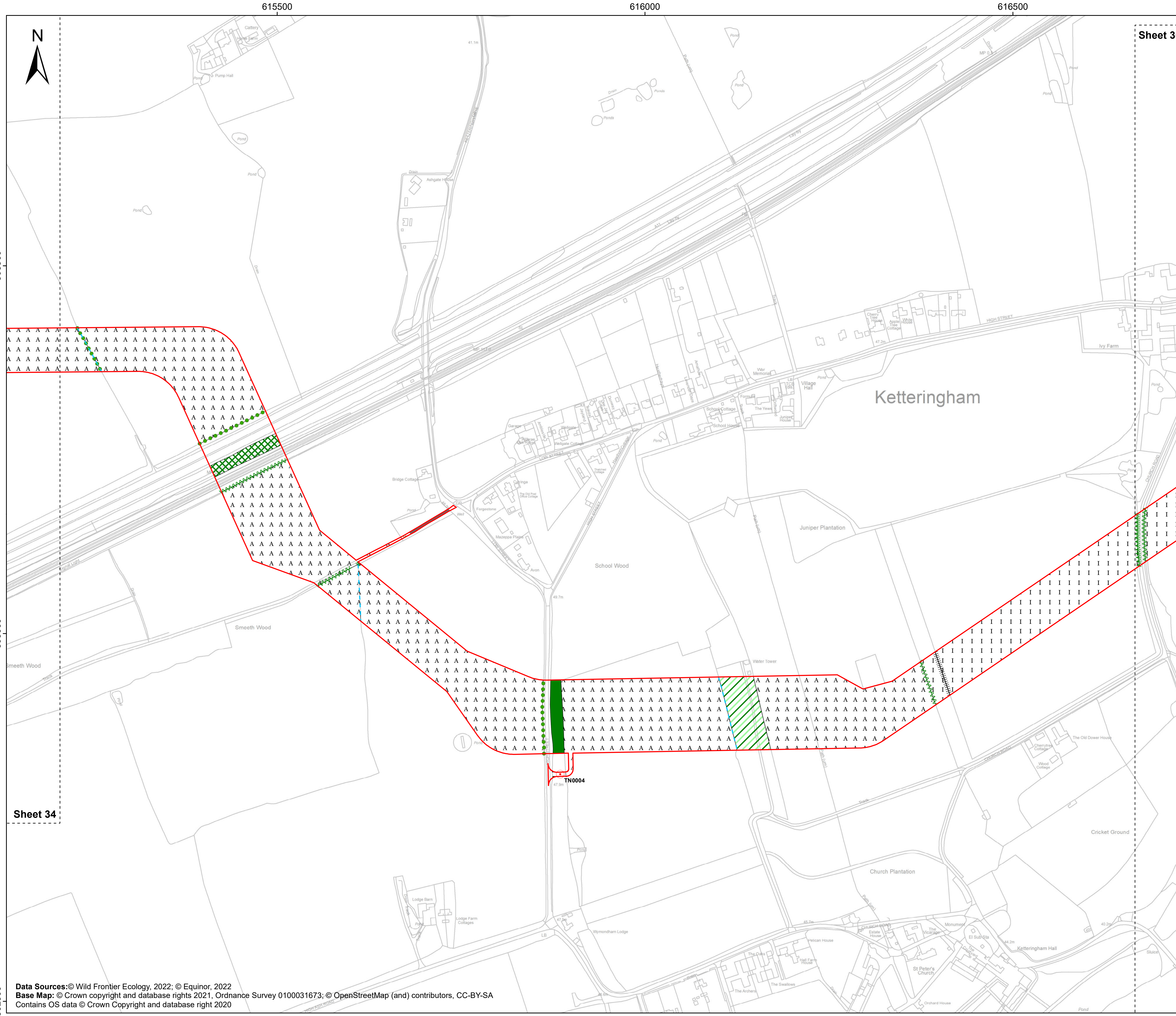


Scale: 1:2,500 Scale at size: A1

Equinor Doc. no.: C282-RH-Z-GA-00009

|     |            |              |     |     |     |
|-----|------------|--------------|-----|-----|-----|
|     |            |              |     |     |     |
| B   | 19/08/2022 | Second Issue | JT  | ST  | FM  |
| A   | 12/05/2022 | First Issue  | AZ  | ST  | FM  |
| REV | DATE       | STATUS       | DRW | CHK | APR |



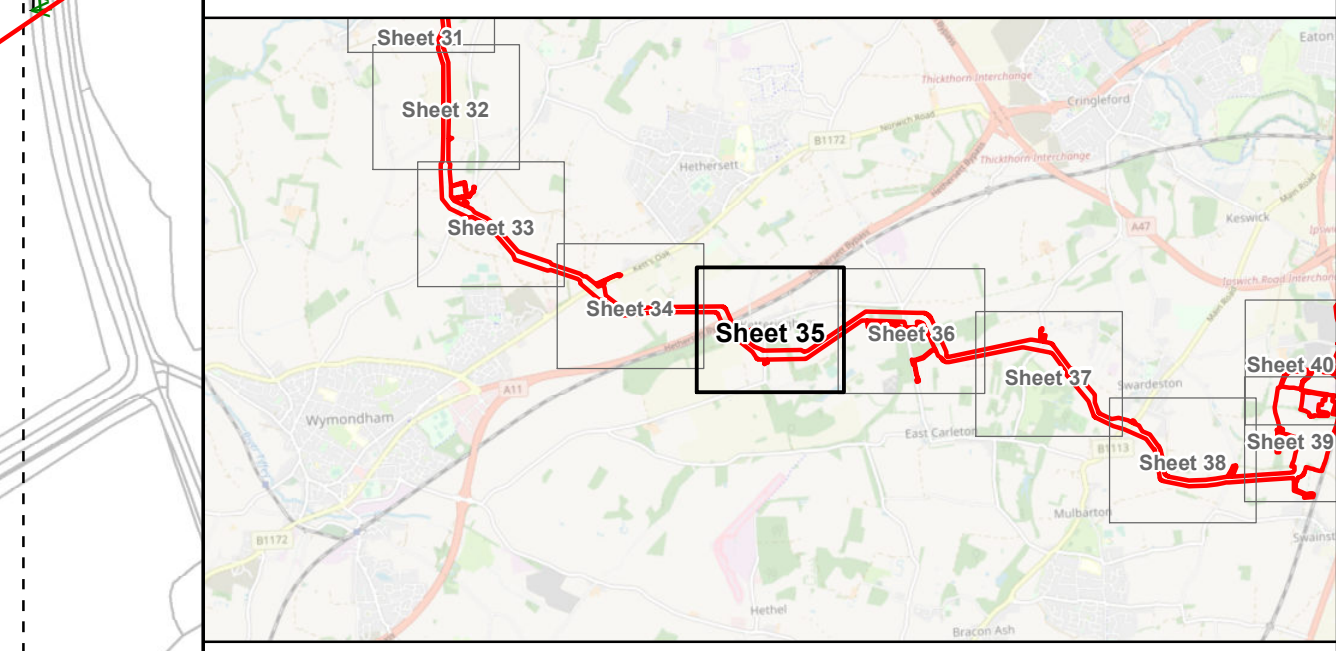


# Sheringham Shoal and Dudgeon Extension Projects

Title:  
**Habitats of Protected Species**  
 Sheet 35 of 40

APFP Regulations Reference: 5(2)(l)  
 Application Doc. no.: 2.17

- Legend:**
- Order Limits
  - Sheet Boundary
  - Cultivated/disturbed land - arable
  - Hardstanding
  - Phase 1 Habitat Survey**
  - Target note
  - Phase 1 Habitat Survey**
  - Broadleaved line of trees
  - Fence
  - Dry ditch
  - Phase 1 Habitat Survey**
  - Intact hedge - native species-rich
  - Defunct hedge - native species-rich
  - Hedge with trees - native species-rich
  - Broadleaved woodland - semi-natural
  - Mixed woodland - plantation
  - Scrub - dense/continuous
  - Scrub - scattered
  - Improved grassland



Coordinate Reference System: British National Grid  
 Transformation WGS84: OSGB\_1936\_To\_WGS\_1984\_7

Scale: 1:2,500      Scale at size: A1

Equinor Doc. no.: C282-RH-Z-GA-00009

| REV | DATE       | STATUS       | DRW | CHK | APR |
|-----|------------|--------------|-----|-----|-----|
| B   | 19/08/2022 | Second Issue | JT  | ST  | FM  |
| A   | 12/05/2022 | First Issue  | AZ  | ST  | FM  |



Data Sources: © Wild Frontier Ecology, 2022; © Equinor, 2022  
 Base Map: © Crown copyright and database rights 2021, Ordnance Survey 0100031673; © OpenStreetMap (and) contributors, CC-BY-SA  
 Contains OS data © Crown Copyright and database right 2020

617000

617500

618000



# Sheringham Shoal and Dudgeon Extension Projects

Title:

Habitats of Protected Species  
Sheet 36 of 40

APFP Regulations Reference: 5(2)(l)

Application Doc. no.: 2.17

Legend:

Order Limits

Sheet Boundary

**Phase 1 Habitat Survey**

Target note

**Phase 1 Habitat Survey**

Intact hedge - native species-rich

Intact hedge - species-poor

Defunct hedge - native species-rich

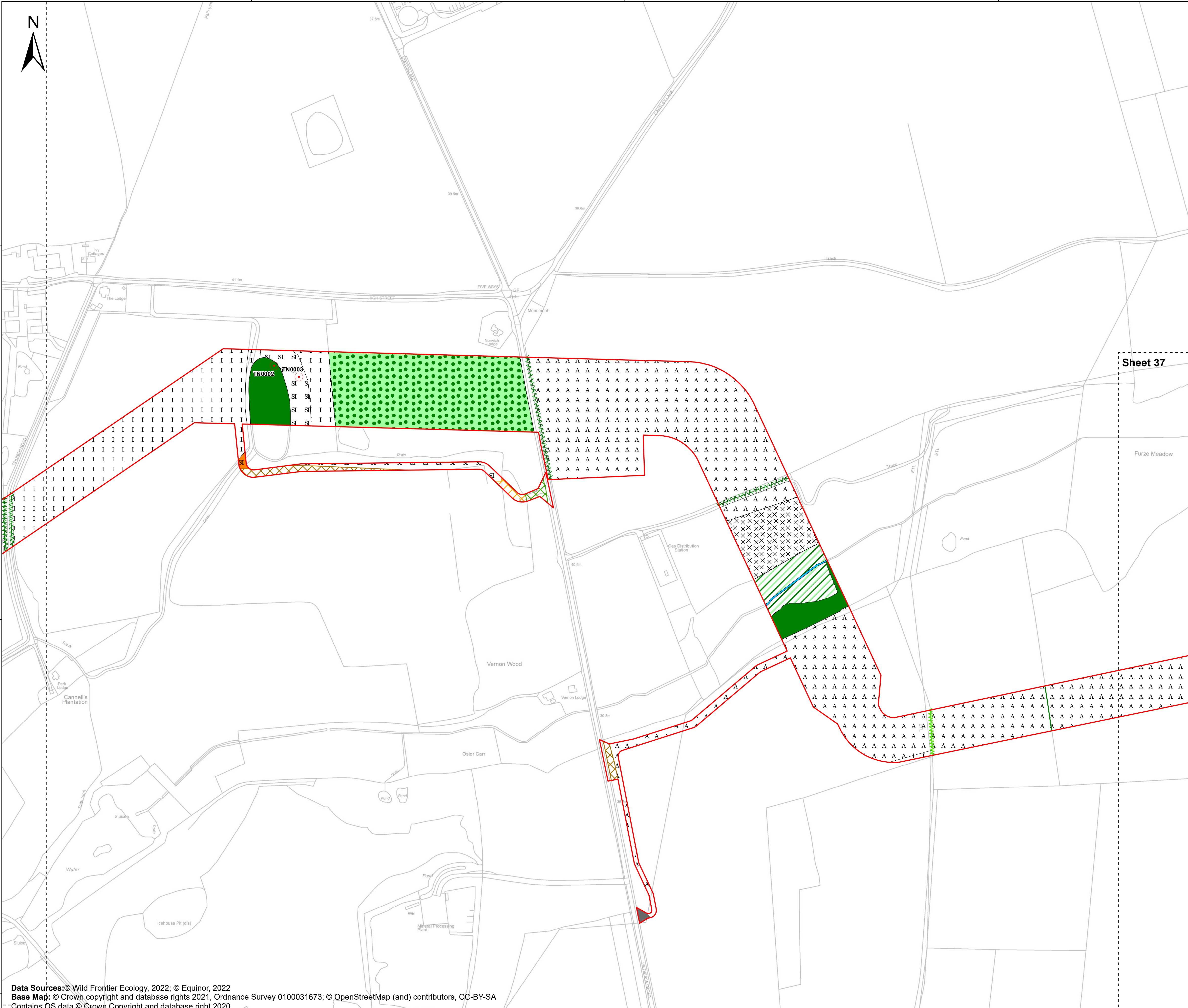
Hedge with trees - native species-rich

Defunct hedge with trees - native species-rich

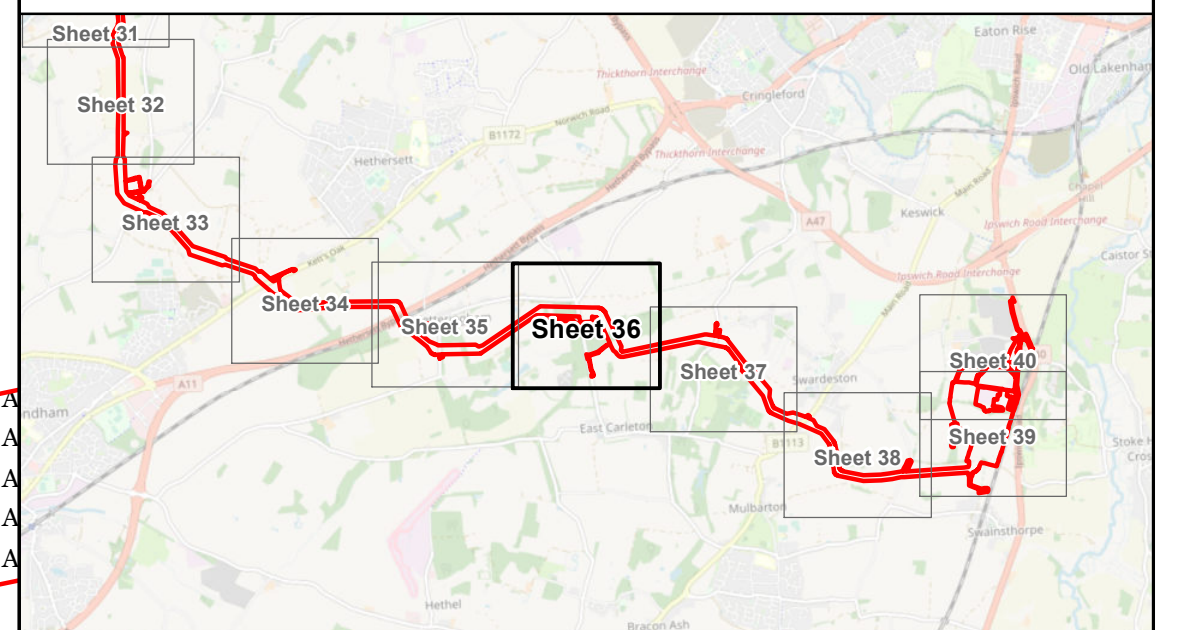
303500

303000

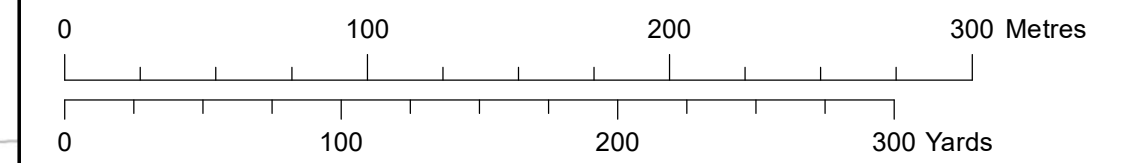
302500



Sheet 37



Coordinate Reference System: British National Grid  
Transformation WGS84: OSGB\_1936\_To\_WGS\_1984\_7



Scale: 1:2,500 Scale at size: A1

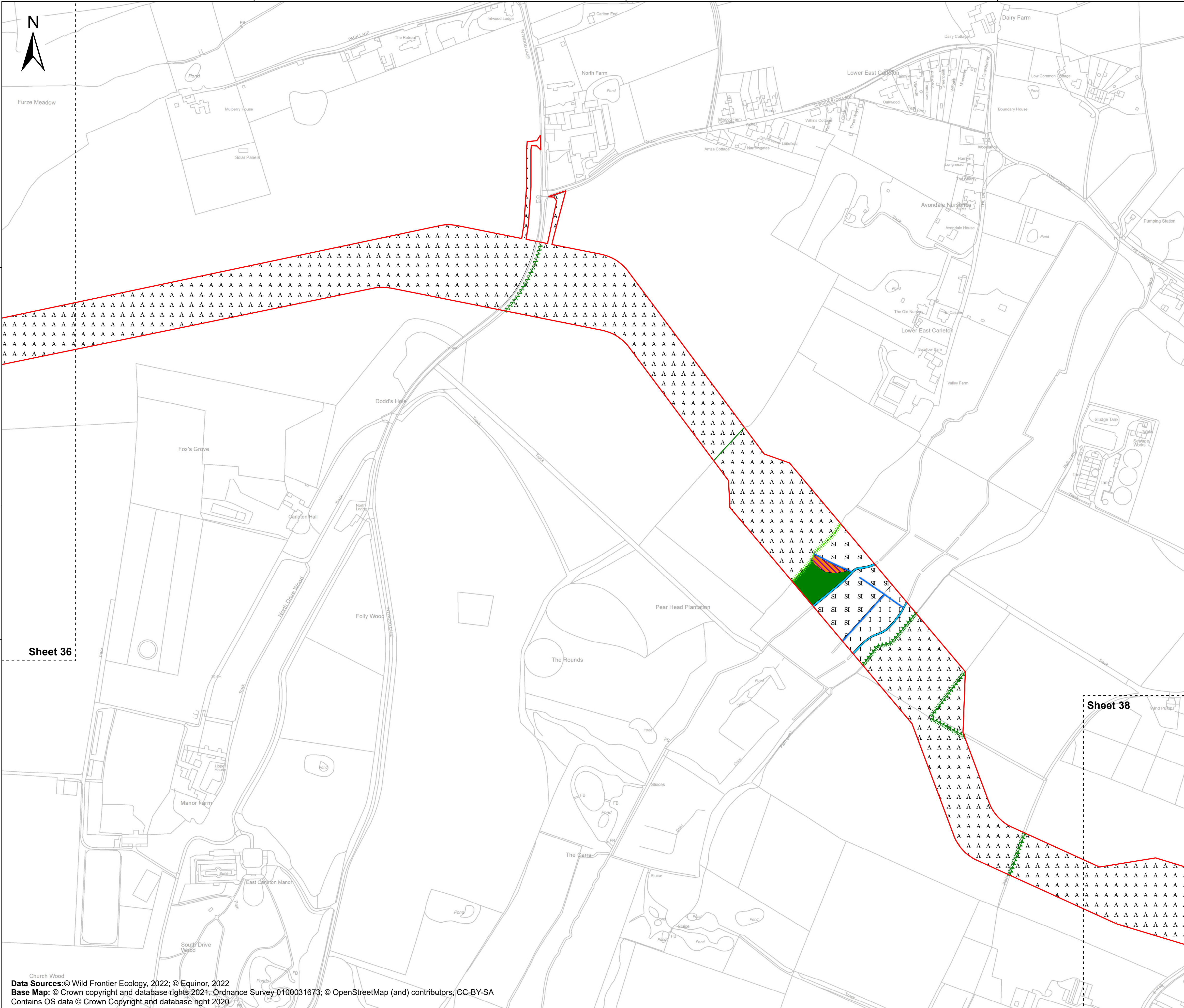
Equinor Doc. no.: C282-RH-Z-GA-00009

| REV | DATE       | STATUS       | DRW | CHK | APR |
|-----|------------|--------------|-----|-----|-----|
| B   | 19/08/2022 | Second Issue | JT  | ST  | FM  |
| A   | 12/05/2022 | First Issue  | AZ  | ST  | FM  |

618500

619000

619500



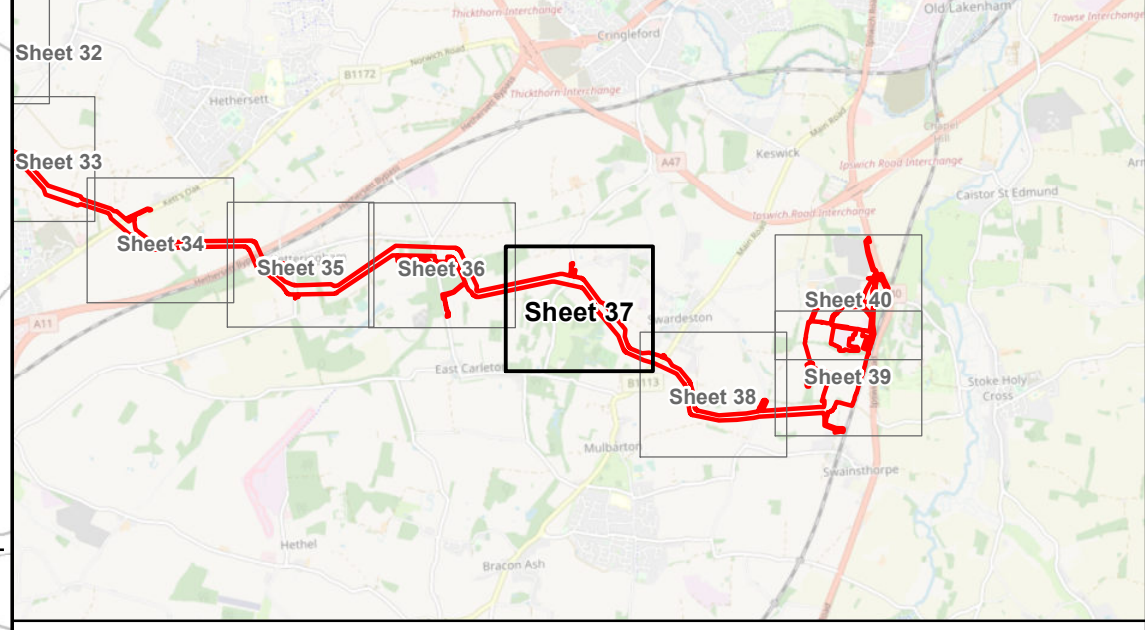
# Sheringham Shoal and Dudgeon Extension Projects

Title:  
**Habitats of Protected Species**  
 Sheet 37 of 40

APFP Regulations Reference: 5(2)(l)  
 Application Doc. no.: 2.17

**Legend:**

- Order Limits
- Sheet Boundary
- Phase 1 Habitat Survey**
- Wet ditch
- Phase 1 Habitat Survey**
- Intact hedge - species-poor
- Defunct hedge - native species-rich
- Hedge with trees - native species-rich
- Defunct hedge with trees - species-poor
- Broadleaved woodland - semi-natural
- I I Improved grassland
- SI SI Marsh/marshy grassland
- SI SI Poor semi-improved grassland
- Running water
- A A Cultivated/disturbed land - arable



Coordinate Reference System: British National Grid  
 Transformation WGS84: OSGB\_1936\_To\_WGS\_1984\_7

0 100 200 300 Metres  
 0 100 200 300 Yards

Scale: 1:2,500 Scale at size: A1

Equinor Doc. no.: C282-RH-Z-GA-00009

|     |            |              |     |     |     |
|-----|------------|--------------|-----|-----|-----|
|     |            |              |     |     |     |
| B   | 19/08/2022 | Second Issue | JT  | ST  | FM  |
| A   | 12/05/2022 | First Issue  | AZ  | ST  | FM  |
| REV | DATE       | STATUS       | DRW | CHK | APR |

Church Wood  
 Data Sources: © Wild Frontier Ecology, 2022; © Equinor, 2022  
 Base Map: © Crown copyright and database rights 2021, Ordnance Survey 0100031673; © OpenStreetMap (and) contributors, CC-BY-SA  
 Contains OS data © Crown Copyright and database right 2020



620000

620500

621000

Swardeston

# Sheringham Shoal and Dudgeon Extension Projects

Title:

## Habitats of Protected Species Sheet 38 of 40

APFP Regulations Reference: 5(2)(l)

Application Doc. no.: 2.17

Legend:

Order Limits

Sheet Boundary

**Phase 1 Habitat Survey**

Target note

**Phase 1 Habitat Survey**

Intact hedge - native species-rich

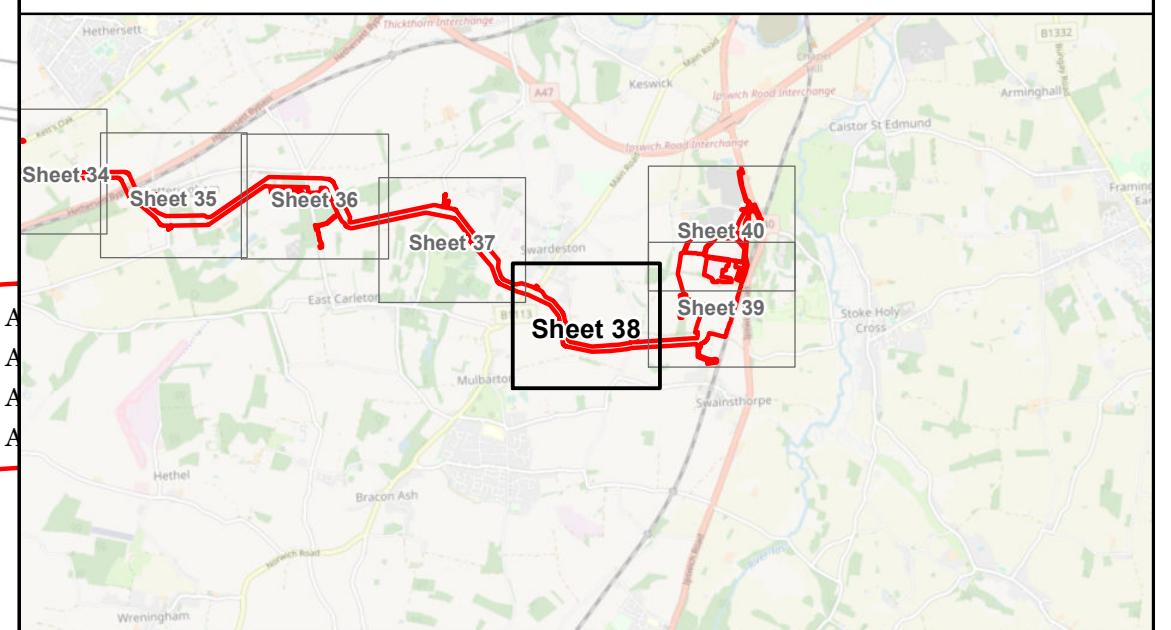
Intact hedge - species-poor

Hedge with trees - native species-rich

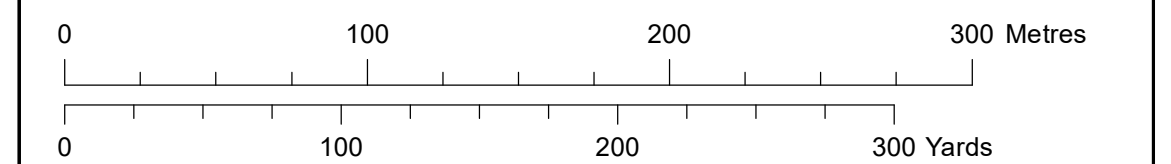
Defunct hedge with trees - native species-rich

Improved grassland

Cultivated/disturbed land - arable



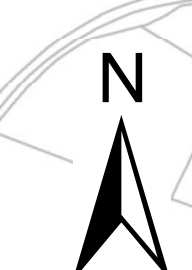
Coordinate Reference System: British National Grid  
Transformation WGS84: OSGB\_1936\_To\_WGS\_1984\_7



Scale: 1:2,500      Scale at size: A1

Equinor Doc. no.: C282-RH-Z-GA-00009

| REV | DATE       | STATUS       | DRW | CHK | APR |
|-----|------------|--------------|-----|-----|-----|
| B   | 19/08/2022 | Second Issue | JT  | ST  | FM  |
| A   | 12/05/2022 | First Issue  | AZ  | ST  | FM  |

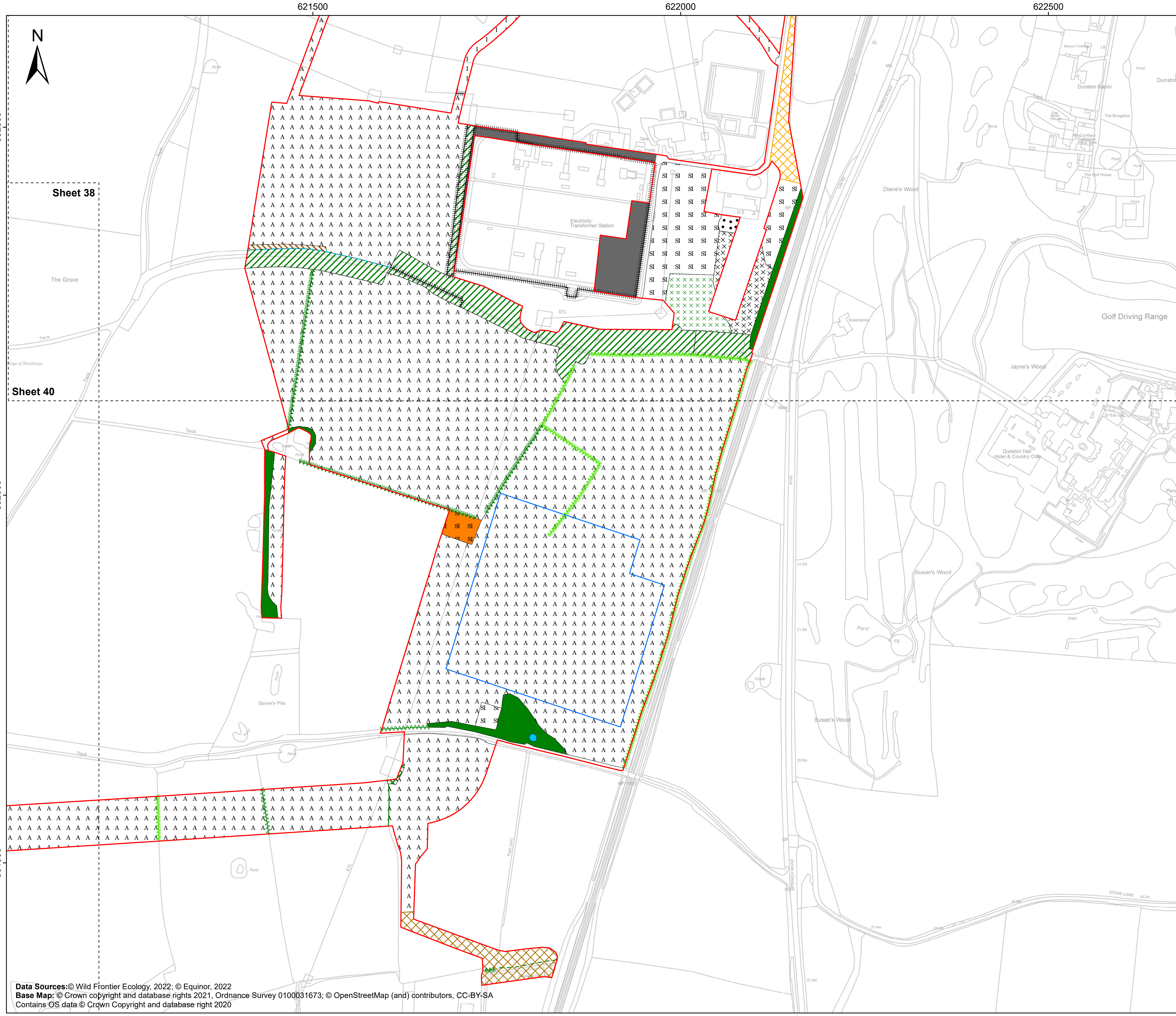


Sheet 37

Sheet 40

Sheet 39



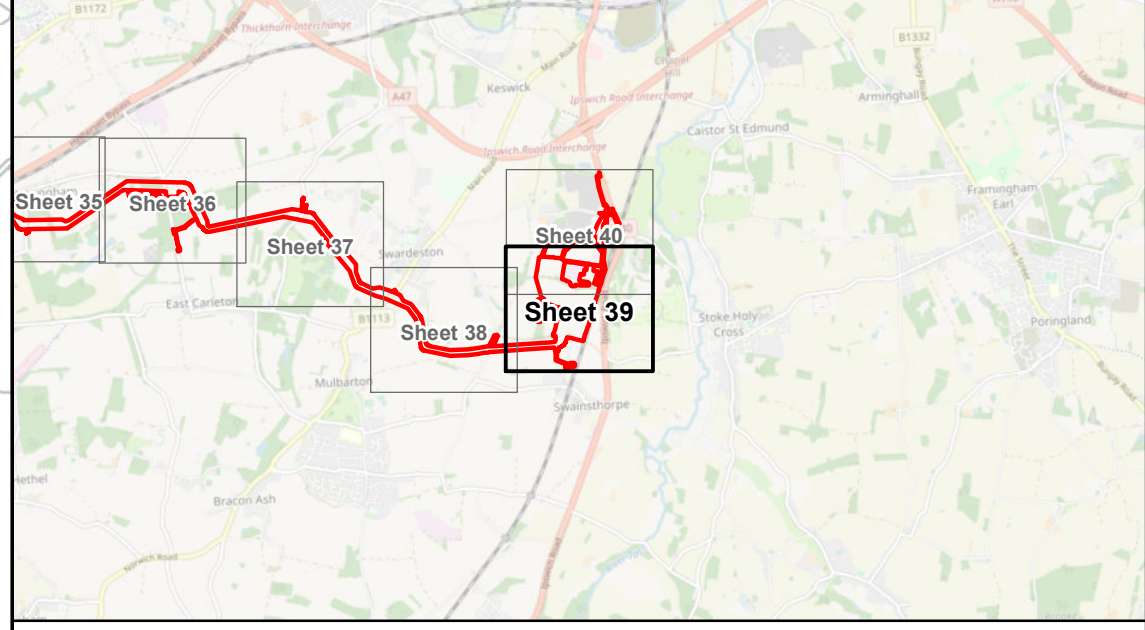


# Sheringham Shoal and Dudgeon Extension Projects

Title:  
Habitats of Protected Species  
Sheet 39 of 40

APFP Regulations Reference: 5(2)(l)  
Application Doc. no.: 2.17

- Legend:**
- Order Limits
  - Onshore Substation Site
  - Sheet Boundary
  - Phase 1 Habitat Survey
  - Fence
  - Dry ditch
  - Intact hedge - native species-rich
  - Intact hedge - species-poor
  - Defunct hedge - species-poor
  - Hedge with trees - native species-rich
  - Defunct hedge with trees - native species-rich
  - Broadleaved woodland - semi-natural
  - Broadleaved woodland - plantation
  - Scrub - dense/continuous
  - Scrub - scattered
  - Neutral grassland - semi-improved
  - Improved grassland
  - Poor semi-improved grassland
  - Other tall herb and fern-ruderal
  - Standing water
  - Cultivated/disturbed land - arable
  - Cultivated/disturbed land - ephemeral/short perennial
  - Bare ground
  - Hardstanding



Coordinate Reference System: British National Grid  
Transformation WGS84: OSGB\_1936\_To\_WGS\_1984\_7

Scale: 1:2,500      Scale at size: A1

Equinor Doc. no.: C282-RH-Z-GA-00009

| REV | DATE       | STATUS       | DRW | CHK | APR |
|-----|------------|--------------|-----|-----|-----|
| B   | 19/08/2022 | Second Issue | JT  | ST  | FM  |
| A   | 12/05/2022 | First Issue  | AZ  | ST  | FM  |

Data Sources: © Wild Frontier Ecology, 2022; © Equinor, 2022  
Base Map: © Crown copyright and database rights 2021, Ordnance Survey 0100031673; © OpenStreetMap (and) contributors, CC-BY-SA  
Contains OS data © Crwqn Copyright and database right 2020



